CASS CITY CHRONICLE

VOLUME 74, NUMBER 49 — CASS CITY, MICHIGAN—THURSDAY, MARCH 26, 1981 — TWENTY PAGES

Springport Bindery
(Rawson Library)
Springport, MI
12/82
49284



LITTLE WAS LEFT after fire destroyed the mobile home of Mr. and Mrs. Lee Soldan on Kelly Road, south of Cass City, last Thursday morning.

Could slow rev...

Tax reform proposal may handicap village

Passage of the property tax relief proposal on the May 19 Michigan ballot may have severe repercussions for Cass City finances, the village council was told Monday evening.

The legislature last week approved the constitutional amendment that will be voted on.

Provisions of the act, if passed, are retroactive to Jan. 1. The council normally sets the millage rate in April, tax bills are mailed in June and property tax revenue starts coming in in July.

With such revenue making up about half of the village's general fund revenue, delay in receiving it could hamper village operations, Village President Lambert Althaver said.

Passage of the property tax proposal will invalidate the millage levy approved by the council and tax bills prepared for June mailing, thus delaying receipt of village taxes.

Until tax money starts coming in, Cass City must get by on savings, state revenues and minor miscellaneous revenue.

The proposed amendment, according to the Michigan Municipal League bulletin, made available at the meeting, says that 1981 operating tax revenues of villages and townships "derived from any class of property will be limited to 6 percent above the revenue derived from that class from the 1980 tax levy . . . on existing property, excluding new construction and improvements." Property tax revenue increases in future years will also be limited to 6 percent annually.

The council last year levied 14 mills for operations and presumably will do so again in April. However, should valuations rise more than 6 percent and the tax amendment be approved, presumably the council will have to reduce the millage so that the revenue gain is no more than 6 percent.

It may not be able to do that until the state government first clarifies procedures necessary to comply with the new tax amendment.

If that all happens, Althaver commented, "It's my gut feeling . . . it's going to be awfully tough for this to be done by July or August."

The other problem, he pointed out, is a likely delay in reimbursement from the state, until the state works out the proper procedures.

The ballot proposal requires property tax bills to be cut in half, and then requires the state to reimburse local units of government and school districts 100 percent of the amount they lost the first year in property tax revenue.

Not only will passage of the proposal delay collection of local taxes, the village may be kept waiting until late in the year before it receives its reimbursement from the state.

The long-term effect of the proposed amendment, Althaver said after the meeting, is that by limiting growth in operating revenues from property taxes to 6 percent a year, that wouldn't keep up with inflation.

REZONING

The council scheduled a public hearing at its April 27 meeting on the village Planning Commission's recommendation to create a new RA-1B zoning designation in the northeast corner of the Northwood Village subdivision.

Developer Tom Herron sought to rezone the area from RA-1, which requires minimum 1,200 square foot houses on 12,000 square foot lots, to RA-2. That would have allowed 850 square foot homes on 8,500 square foot lots. He had sought the change, the council was told, to try to keep a lid on increased building costs.

The Planning Commission's recommendation is for a new RA-1B designation, which will allow 1,000 square foot homes on minimum 12,000 square foot lots to avoid crowding.

Please turn to page 3.

Thursday blaze leaves family of four homeless

A fire last Thursday morning left a family of four homeless.

Destroyed was the mobile home of Lee and Shirley Soldan and their two children on Kelly Road, about 1½ miles east of Cemetery Road.

Mrs. Soldan said she first noticed her curtains were in flames, pulled them down and then discovered the wall was on fire.

She escaped with her daughter LeAnne, 3, and went next door to her in-laws', Mr. and Mrs. Milton Soldan, to call the fire department. Her husband was at work and daughter Kelly, 5, was in school.

By the time Elkland township firemen arrived, it was too late to save the home. The fire was reported at 9:44 a.m.

Firemen said the cause was faulty electrical wiring.

The Elmwood Township-Gagetown Fire Department brought its tanker to the scene. One of its firemen, William Fischer, was on top of the Elkland tanker, tried to hold down a hose when water pressure built up, but it knocked him off.

He was admitted to Hills and Dales General Hospital. He was discharged Friday.

Mrs. Soldan suffered some minor burns and blisters on her hands, but didn't need hospital treatment.

Firemen were at the scene one hour and used about 4,100 gallons of water in fighting the blaze.

They estimated the loss at $12,000-14,000.

Mrs. Soldan said all that was salvaged from the burned out hulk was a jewelry box made of stone and its contents.

The loss wasn't totally covered by insurance, "but it's a start," Mrs. Soldan said of the settlement.

The family is temporarily living with the Milton Soldans and is looking for a used mobile home to install on the site of their old one.

Since the fire, the Soldans have been given enough clothes by donors to meet their needs. "There's been so much," she commented.

The family is in need of furniture and appliances. Persons who can help are asked to call the Milton Soldan residence, 872-2216, or Mrs. Soldan's sister-in-law, Ilene Soldan, at 673-2552.

Road board seeks tax hike for roads, bridges

Tuscola county voters will have three choices facing them when they go to the polls May 19.

One will be the proposed amendment to the state constitution, which will cut property taxes in half and replace most of the lost revenue by a 1½ cent increase in the state sales tax, now 4 cents per dollar. The measure was approved for placing on the ballot by the legislature last week.

The county Board of Commissioners Tuesday approved the request of the county Road Commission to put two measures on the ballot.

One will be a half-mill for bridges. The other will be a half-mill for road maintenance.

The request was presented by Road Commission Engineer Robert Wellington.

Both levies, if approved, will be for five years, starting with December, 1981 tax bills.

A question was raised whether issues other than the state proposal can be placed on the May 19 ballot. County Clerk Elsie Hicks checked with the election bureau in Lansing and was told the other proposals would be permitted.

Last year, Tuscola county voters twice rejected 1-mill proposals, of which a half-mill would have gone for bridges and the other half-mill would have helped fund county government operations.

Caro Village Manager Don Duggar met with the board to discuss designation of the county Planning Commission as the planning agency for the countywide solid waste disposal plan.

The county commissioners previously voted not to have the county prepare the plan, which meant the local governmental units must undertake the state-

Please turn to page 20.

Two die on Tuscola county roads when vehicles hit trees

Kenneth W. Sahr of Vassar became Tuscola county's fourth traffic fatality of the year when he was killed Tuesday night southwest of Vassar.

His death followed that of a Unionville woman, Laurel C. Miller, killed Sunday afternoon east of that community.

Sheriff's deputies report that Sahr, 36, was eastbound on Murphy Lake Road, west of Bray Road, when he lost control of his pickup. It went off the north side of the road and crashed head-on into a tree.

The passenger, the victim's brother, Gerald Sahr, 37, of Millington, pulled Kenneth Sahr from the vehicle. He was taken to Caro Community Hospital, where he was pronounced dead on arrival.

Gerald Sahr was taken to St. Mary's Hospital in Saginaw, where he was reported in fair condition Wednesday morning.

The vehicle caught fire on impact or shortly thereafter. The Millington-Arbela Fire Department was called to extinguish the flames.

The 10:05 accident remains under investigation.

SUNDAY FATALITY

State police are continuing investigation of a Sunday afternoon accident that took the life of a Unionville mother of three and sent four others to the hospital.

Dead at the scene was Laurel C. Miller, 36.

One of four passengers in her car was her son David, 5, who was reported in fair to poor condition Tuesday afternoon at Hills and Dales General Hospital. Darrell Myers, 14, was treated and released.

The other two passengers were Robert Myers, 8, reported in critical condition Wednesday morning at St. Mary's Hospital in Saginaw and Leisha Myers, 13, reported in serious condition there.

The other vehicle involved was driven by Richard K. Duke, 37, of Akron. The passengers in his pickup were Scott Miller, 14, a son of the victim, and Michael Myers, 14, the brother of the other three Myers children. No one in the vehicle was injured.

According to Caro state police, both vehicles were eastbound on Bay City-Forestville Road, about four miles east of Unionville.

Mrs. Miller started to pass the Duke truck, which suddenly moved over into the westbound lane.

The two vehicles touched and Mrs. Miller lost control. Her car traveled 292 feet along the north side shoulder before slamming head-on into a tree. The accident took place at 3:10 p.m.

No one involved in the accident was wearing a safety belt.

Mrs. Miller is the third person killed in a Tuscola county traffic accident this year. That compares to four killed as of the same time a year ago.

Ironically, the fourth person to die in 1980 was Darrell Myers of Unionville, the father of the three Myers children injured Sunday. He was killed March 13, when his car slammed into a tree on McEldowney Road, about 6½ miles east of the accident in which his children were injured.

Mrs. Miller, who was divorced, was born Dec. 7, 1944, in Cass City.

She lived in the Unionville area most of her life and was a member of the Moravian church, Unionville.

She is survived by a daughter, Pamela Sue, at home; two sons, Scott and David, at home; her parents, Merle and Florence McCollum, Unionville, and two brothers, Richard McCollum, Unionville, and Glenn McCollum, Mount Clemens.

Funeral services will be at 1 p.m. Thursday at Deisler Brothers Funeral Home in Unionville, Rev. Richard E. Michel of the Moravian church officiating.

Burial will be in the Almer township cemetery, Caro.

OTHER ACCIDENTS

At 5:45 a.m. Sunday, according to sheriff's deputies, L.J. Francis Dillon, 53, of 2010 Dickerson Road, Unionville, was westbound on Dickerson, east of Colwood Road, when a deer ran in front of his vehicle.

He braked, lost control, and his truck hit a mailbox before going off the road into the south side ditch, where it

Please turn to page 20.

Annual meetings Saturday

Township annual meetings take place Saturday, the date mandated by state law.

The powers of electors at annual meetings has been narrowed by the legislature over the years.

The two major powers remaining are the authority to accept or reject the salary recommendations of the township board and to grant authority to the board to purchase or sell real estate, equipment and buildings.

All area township boards use the opportunity to present their proposed budgets for the fiscal year that starts April 1.

Most also use the opportunity to conduct a public hearing or to discuss proposed use of federal revenue sharing funds.

Area townships whose meetings will start at 1 p.m. are Austin, Columbia, Brookfield, Ellington, Evergreen, Greenleaf, Kingston, Moore, Novesta and Wells.

Others are Elmwood, 10 a.m.; Elkland, Grant and Sheridan, 1:30 p.m.; Bingham and Argyle, 2, and Lamotte, 7:30.

A township resident does not have to be a registered voter to participate, but must meet the eligibility criteria for registering to vote.

End of CETA job program may swell welfare rolls in Thumb

BULLETIN

Apparent reshuffling of some Comprehensive Employment and Training Act funds may mean not as many persons will lose their jobs immediately, as indicated in the following story.

Thumb Area Consortium Executive Director Frank Lenard met in Lansing Tuesday with state Bureau of Employment and Training officials to learn the latest revision in the CETA program, but was ill Wednesday and not in his Cass City office, so wasn't available to explain what transpired at the Lansing meeting.

The employment part of the Comprehensive Employment and Training Act (CETA) is coming to a screeching halt.

It will mean almost 700 persons in the upper Thumb will lose their jobs as of March 31, which were funded by the federal government.

They will be eligible for unemployment compensation for a maximum of 26 weeks, if they were employed at least 35 weeks, plus an additional 13 weeks of benefits if they are still unemployed after the initial period.

After that runs out, probably most will go on welfare, where they will receive less money, but won't have to work.

The maximum CETA workers are paid is $7,841 annually ($3.77 per hour for a 40-hour week).

The CETA program in the three upper Thumb counties is administered by the Thumb Area Consortium. Its executive director, Frank Lenard, told the administrative board last Thursday the ax fell Monday, March 16.

Notification was received that day from the state Bureau of Employment and Training that persons enrolled in the CETA Title II-D and VI programs would have to be let go.

The reason was that the Reagan administration in Washington impounded the funds that had been appropriated by Congress for the two programs.

Only two weeks earlier, the new administration had ordered a freeze on placing new persons in CETA positions, which presumably would have meant a gradual phase-out with the employment programs to end at the end of the federal fiscal year, Sept. 30.

The termination does not mean an end to the CETA program. There are still job training programs and the Summer Youth Employment Program (SYEP) will be continued this summer.

The board voted to award the contract for running the summer program to the Huron Intermediate School District (ISD), choosing it over the Human Development Commission (HDC), which ran it the past five years.

The end of the jobs program will mean the end of the non-profit Tri-County Public Service Agency, headquartered in Sandusky, which ran the Title VI emergency jobs programs in the three counties. As of Feb. 28, there were 250 employed in the program.

The agency's administrator and bookkeeper will be put on the consortium payroll for no more than 90 days to close out the financial and participant records.

HUMAN DEVELOPMENT

The program halt will have a severe effect on the HDC in Caro, which ran the Title II-D work experience program under contract with the consortium and also utilized CETA paid workers in other programs.

The HDC had 97 persons employed in the work experience program in schools, Caro Regional Center, etc., who will lose their jobs, according to the agency's director, Mary Ann Vandemark.

Please turn to page 20.

SQUEEZE PLAY -- Only 19 Cass City Intermediate School fifth graders, 11 in front and eight in the rear, could squeeze into the concrete pipe on the school playground Monday. The record is 21.

Cass City Social and Personal Items

Mrs. Reva Little Phone 872-3698

Grace and Albert Quick

Albert and Grace Quick of Caro will celebrate their 50th wedding anniversary at an open house hosted by their family at the Caro United Methodist church fellowship hall Sunday, March 29, from 2-5 p.m. They request no gifts be given.

Albert Quick and Grace Whittaker were married March 28, 1931 in Toledo, Ohio.

They have two daughters, Mrs. Gerald (Barbara) Gaul of Caro and Mrs. Donald (Pauline) Leonard of Saginaw, and four grandsons.

Albert is a retired farmer.

Grace retired in 1977 as librarian at Campbell Elementary School in Cass City, after 37 years as a teacher and librarian in Tuscola county schools.

They live in Caro and are members of Caro United Methodist church. The church is located on Gilford Road, off M-81 on the north edge of Caro.

ENGAGED

Mr. and Mrs. Vern McConnell of Cass City announce the engagement of their daughter, Peggy Lynn McConnell, to David Nordquist, son of Mr. and Mrs. Manuel Sanchez of Berkley.

A Sept. 5 wedding is planned.

Marriage Licenses

Guy A. Nanney, 18,Cass City, and Bonnie L. Wutzke, 18, Cass City.

Danny O. Miller, 33, Deford, and Mary H. Maynard, 39, Deford.

Randolph C. Dowd, 38, Flint, and Angeline M. Williams, 37, Vassar.

Henry D. Sudhoff Jr., 22, Vassar, and Lynnette M. Youmans, 22, Flint.

Jeffrey J. Schlicht, 20, Vassar, and Robin L. Hoeldtke, 20, Vassar.

Wayne R. Miller, 38, West Bloomfield, and Sandra K. Reynolds, 28, Deford.

Zonta Club has meeting

The Cass City Zonta Club held its monthly dinner meeting March 16 at Dorothy Ballard's, with Colleen Krueger and Janice Chippi as co-hostesses.

The next dinner meeting will be at the Charmont April 21.

Fifteen senior-hi youth of Salem UM church met Sunday evening at the home of Mr. and Mrs. Louie Salas. The meeting was informal with Mr. Salas urging the youth to attend the youth retreat April 4-5 at Elkton, which will be in charge of Lewis Tibbits of Sebewaing. Light refreshments were served by the hosts.

Mr. and Mrs. Clayton Hartwick and Mrs. Pearl Hartwick and Mrs. C. Hartwick's sister-in-law, Mrs. Madeline Ball of Tawas, returned home Monday after spending a month at Punta Gorda, Fla.

A Lenten film, "Wake Up Charley Churchman," was shown Sunday in the First Presbyterian church after the worship service, followed with a luncheon and discussion. Arrangements were by the Christian Education Committee. Sunday, March 29, following the worship service, Arthur Holmberg will present the second part of "God's Universe."

Circle I of the Presbyterian Women's Association met March 18 in the afternoon at the home of Mrs. James A. Milligan. Circle II met Monday evening at the home of Mrs. William Lovejoy and Circle III met March 16 with Mrs. Dave Ackerman.

Miss Becky Loomis and friend, Cindy Blough, from Suttons Bay spent the week end at the Donald Loomis home.

Gerald Auten was admitted to Saginaw General Hospital Sunday.

The congregation of the Deford Community church will move Sunday into the new auditorium. The group will meet first in the old auditorium for a brief service.

Pastor and Mrs. Vern Lockard and Bill Horton of Lansing, the guest speaker at special meetings in the Novesta Church of Christ this week, were Monday dinner guests of Mrs. Helen Little and Mrs. Thelma Pratt, in Mrs. Little's home.

Miss Lillian Dunlap of Caro was a Thursday supper guest of Mr. and Mrs. Keith Murphy.

Mrs. Bruce Kritzman returned to Cass City Thursday after spending five weeks in Phoenix, Ariz., and San Diego, Calif. In Phoenix she visited her sister-in-law, Mrs. Marion Fuller, and Mr. and Mrs. Merle Kritzman, Mr. and Mrs. Clifford Furness and Mr. and Mrs. Maurice Caister. At San Diego, she visited at the home of her sister and husband, Mr. and Mrs. Ron Warren.

Baptized at Good Shepherd Lutheran church Sunday morning was Heath Martin Zawilinski, son of Mr. and Mrs. Martin Zawilinski. Sponsors were Mr. and Mrs. Dan Balzer.

Mr. and Mrs. Newt VanGeisen of Ferndale were Sunday guests of Mr. and Mrs. Lyle Lounsbury.

Mr. and Mrs. Andrew Kozan visited their daughter and husband, Mr. and Mrs. Mark Dost, at Kingston, Sunday.

ENGAGED

Brian Knoll
Lisa Frederick

Mr. and Mrs. Sherlock G. Frederick of Cass City and Mr. and Mrs. Mervin R. Knoll of Vassar announce the engagement of their children, Lisa Jay Frederick to Brian Douglas Knoll.

A June 6 wedding is planned.

Mr. and Mrs. Ron Decker of Big Rapids were in Cass City for the week end with her parents, Mr. and Mrs. Harold Craig.

Mr. and Mrs. Leslie Lounsbury arrived home March 18 from a three-week trip. They spent much of the time at Harlingen, Texas, and en route home visited their son and his wife, Mr. and Mrs. Carl Lounsbury at Tulsa, Okla.

Mr. and Mrs. Andrew Kozan were dinner guests Saturday night of their son, Robert, at the Charmont.

Miss Laurie Hartsell and Ronald VanAllen were Sunday dinner guests of Mrs. Elsie Thompson and Georgia Thompson. Tuesday visitors were Mrs. Carie Fagen and Blanche Avery of Sebewaing.

Mr. and Mrs. Stanley McArthur had as guests Saturday, her sister, Mrs. Fred Thompson of Flint, Richard Laser of Gaines, Mr. and Mrs. Bob McArthur and son David and Mr. and Mrs. Bob Adams and Benjamin. The birthday of Mrs. Stanley McArthur was celebrated.

Mr. and Mrs. Alex Lindsay of AuGres visited her parents, Rev. and Mrs. Ernest Gibson, Saturday afternoon.

Eleven members of the Elmwood Missionary Circle attended the March 18 meeting at the home of Mrs. Helen Little with Ruth O'Connor, hostess. The next meeting will be April 29 with Mrs. Vincent Wald and Mary Wald.

Following dinner March 18 at the Fraser Presbyterian church, six members of the Art club went to the home of Laura Maier for the business meeting and entertainment. The April meeting will be with Mrs. Hazel Rusch.

Hobarts celebrate anniversary

Mr. and Mrs. Marvin Hobart of Cass City celebrated their 25th wedding anniversary March 17.

They were married at the Caro United Methodist church by Rev. Joseph Dibley March 17, 1956.

The Hobarts have three children, Peggy of Marquette, Becky, a student at the University of Michigan in Ann Arbor, and Mark, at home.

Retirees meet in Owendale

The Owen-Gage Senior Citizens met last Thursday at Owendale-Gagetown High School cafeteria for lunch. Forty-seven members attended.

Cards were sent to sick members of the group.

Door prize winners were Frankie Anker and Lee Smith.

Euchre winners were: high game, women, Nettie Krohn; low, Mrs. Jerry Carolan; high game, men, Art Thomas; low, Andy Szidik. Traveling prize winner was Ed Good.

The next meeting will be Thursday, April 2, at the Elmwood-Gagetown hall. Blood pressure readings will be taken.

Tammy Tibbits to attend Bible college

Fort Wayne Bible College has announced that Tamara Lynn Tibbits has been accepted for the fall semester.

A senior at Cass City High School, she is the daughter of Mr. and Mrs. Lewis Tibbits.

Fort Wayne Bible College, Fort Wayne, Ind., is a four-year coeducational institution of higher education specializing in the preparation of students for Christian service careers. The student body numbers almost 500, with more than 30 religious denominations represented.

Eleven majors are available, with a curricular focus in liberal arts, Bible and professional studies.

Mrs. Paul Craig joined relatives for dinner Sunday at the home of Mr. and Mrs. John Homakie near Caro.

Twenty-two members of the Progressive class of Salem UM church went, following the 11 a.m. worship service, Sunday to Sullivan's in Saginaw for brunch.

Mr. and Mrs. Mark Stoeckle of Cass City announce the birth of a son, Adam Mark, March 12 at Huron Memorial Hospital. He weighed six pounds. Grandparents are Mrs. Rosamal Krohn and the late William Krohn, Elkton, and Mr. and Mrs. Edward Stoeckle of Sebewaing. Great-grandfather is William Proffitt of Elkton.

Mrs. Lucille Wehrman of Reese, who was in Cass City Sunday afternoon because of the death of Mrs. Gertrude Falkenhagen, was a caller at the Gerald Stilson home.

Mr. and Mrs. Gerald Stilson and their grandson, Jamie Parrish of Gagetown, attended the Builders' Home and flower show at Cobo Hall in Detroit Saturday.

Mr. and Mrs. Harold Little had as Sunday dinner guests, Mr. and Mrs. Murray Caister and Michael and Sarah of Caro, Mrs. Helen Little and Kurt Little, who attends MSU in East Lansing. Kurt is spending 10 days with his parents before leaving from Metro airport Saturday for Poland.

Mr. and Mrs. George Fisher Sr. were Sunday dinner guests of Mr. and Mrs. Don Whittenburg and Theo Hendrick.

Keith Lowe is recovering from heart surgery in a Milwaukee, Wis., hospital.

Mrs. Glenn McClorey had as Sunday visitors, her granddaughter, Mrs. George DeRocco, and daughters, Andrea and Rachel, of Colwood.

Kurt Proctor singing in college group

The Ferris State College Jazz Ensemble and Collegiate Singers are gearing up for a two-day tour which will take them to audiences in the East Lansing-Alma area, March 31 and April 1.

A member of the Collegiate Singers is Kurt Proctor of Cass City.

The groups will appear at Carson City-Crystal High School, Lansing Catholic Central High School, Shepherd High School, Beal City High School and Alma College.

The Collegiate Singers are made up of 16 singers and an instrumental rhythm section. They sing popular songs ranging from hits of the 1930s to the present, and featuring individual members of the group. The Collegiate Singers wear matching outfits and their numbers are choreographed to add to the visual impact of their presentation.

CASS CITY CHRONICLE
USPS 092-700
PUBLISHED EVERY THURSDAY
AT CASS CITY, MICHIGAN
6550 Main Street

John Haire, publisher.
National Advertising Representative, Michigan Weekly Newspapers, Inc., 257 Michigan Avenue, East Lansing, Michigan.
Second class postage paid at Cass City, Michigan 48726.
Subscription Price: To post offices in Tuscola, Huron and Sanilac Counties, $7.00 a year or 2 years for $12.00. 3 years for $18.00. $4.00 for six months and 3 months for $2.25.
In other parts of the United States, $8.00 a year or 2 years for $15.00. 6 months $4.50 and 3 months for $2.50. 50 cents extra charged for part year order. Payable in advance.
For information regarding newspaper advertising and commercial and job printing, telephone 872-2010.

Mrs. Lyle Zapfe and Mrs. Roger Root and Mr. and Mrs. Clarence Zapfe of Clio visited Mrs. Donna Holm last Wednesday at an Ann Arbor hospital.

Mr. and Mrs. Don Lorentzen, Mrs. Alex Greenleaf, Mrs. Theda Seeger and Mrs. Doris Evens were in Saginaw Saturday evening to attend installation of White Shrine officers. Anne Marie Lorentzen of Saginaw was installed as Nobile Prophetess.

Mr. and Mrs. Michael LeTourneau and daughter Melissa of Indianapolis, Ind., were week-end guests of Mrs. LeTourneau's grandparents, Mr. and Mrs. Stanley Morell. Other Sunday dinner guests were Kelly, Kathy, Kerry and Jimmy Dennis of Caro, Mr. and Mrs. Gerald Houghton and Mrs. Anna Neal.

Mrs. Bernice Sweet of Applegate and Mrs. Lilah Wilhelmi and their sister, Mrs. Irene Hall of Jackson, were called to Harrison last week by the illness of their sister, Mrs. Alice Neitz, who was a patient in the Mt. Pleasant hospital.

Larry McClorey and daughter Shannon of Gagetown visited Mrs. Glenn McClorey March 18.

Sixteen adults attended the Friday Bible study meeting at the home of Mrs. Louis Horner. Following a potluck dinner, there was a meeting of the Novesta Church of Christ Ladies Aid.

Barnards celebrating 50 years

Byron and Marcella Barnard of Fostoria will be celebrating their 50th anniversary Monday.

Mrs. Barnard is the daughter of the late Mr. and Mrs. Norman Deneen of Cass City.

The couple was married March 30, 1931, in the courthouse in Caro.

They have five children, Robert Barnard, Deford, Ronald Barnard, Fostoria, Shirley Staley, Columbiaville, Charlotte Wurm, Traverse City, and Roy Barnard, Fostoria; 19 grandchildren, and eight great-grandchildren.

Mr. and Mrs. Barnard have farmed in the Fostoria area most of their married life.

Their children ask friends and relatives to send cards or letters of congratulations to them at 2105 W. Barnes Road, Fostoria 48435.

Hills and Dales General Hospital

Born March 20, to Mr. and Mrs. Donald Ouvry of Cass City, a boy, Ryan Harmond.

PATIENTS LISTED MONDAY, MARCH 23, WERE:

Linda McAlpine, Patrick McGee, Dawn Brooks, Norbert Seeley, Mrs. Michael Gibson, Mrs. Monnie Glatz and Bruce King of Cass City;

Edward Carl Thane, Amanda Yoe and Sherry Karg of Caro;

Mrs. John Fahrner of Sebewaing;

Mrs. Roy Ollila of Vassar;

Mrs. Irl Coltson of Kingston;

Mrs. Franklin Webb of Snover;

Monica Ross of Marlette;

David Miller and Pamela Miller of Unionville;

Edgar Beeler of Akron;

Mrs. Mary Englehart of Deford;

Mrs. Alta Kenney of Otisville;

Thomas Nauka of Decker;

Mrs. Mildred Mosack of Gagetown.

Singles dance Saturday

The YMCA Thumb Singles Club of Sandusky will conduct a dance Saturday evening at Sandusky High School.

Music will be provided by the Country Gold Group.

ENGAGED

Donna Sweeney
Dale Nunamann

Mr. and Mrs. James B. Sweeney of Ubly and Mr. and Mrs. Chris Nunamann of Middleburgh, Y., announce the engagement of their children, Donna Marie Sweeney and Dale Christopher Nunamann, both of Middleburgh.

Donna is a 1977 graduate of Ubly High School and a 1979 graduate of Northwood Institute. She is employed by the New York State Nurses Association, Guilderland.

Her fiance is a 1977 graduate of Middleburgh Central School and is employed by Middle Fort Tractor and Implement Co., Middleburgh.

An Aug. 22 wedding is planned.

HILLS AND DALES

Schedule of Events

OPEN TO GENERAL PUBLIC

March 29 thru April 4

EVENT	DATE	TIME	PLACE
EMT Class	Mar. 30	7-10 p.m.	Lg. Meeting Room
Dr. Kahn, Cardiologist	Mar. 31	1-5 p.m.	Out Patient Clinic
Drs. Isterabadi and Donahue	Apr. 1	8-12 a.m.	Out Patient Clinic
Dr. John, Urologist	Apr. 2	8-12 a.m.	Office
Dr. M. Pike, Podiatrist Foot Specialist	Apr. 2	1-5 p.m.	Out Patient Clinic
Dr. Jeung	Apr. 3	8-12 a.m.	Out Patient Clinic

Physical Therapy - Scheduled by appointment with a doctor's order.

Ken Micklash, Speech Therapy-Scheduled by appointment.

To schedule yourself for any of the above classes or clinics call 872-2121 extension 255.

BABY WEEK at Federated

Children's
Jogging Suits
Sizes 4-6x
Reg. 8.98
$6.88
Save $2.00
BRIGHT SPRING COLORS



Infant's
Sleep and Play Coveralls
$2.49

Infant
Sweater Sets
Sweater, Cap, Booties
Only $7.98

Infant's
Denim
Bib Overalls
2 front button pockets, snap crotch
Sizes 12, 18, 24 mo.
$5.99

Receiving
Blankets
Size 30 x 40
2 for $3.99

Flannel Diapers
Size 27 x 26
$7.49

Infants' Anklets
White and Pastel Colors
3 for $1.49

We Have A Full Line
Children's Spring Clothing

FEDERATED
Cass City

Republican Spring Dinner Dance
Saturday March 28th
Fairgrove VFW Hall
Dutcher Road - Fairgrove
"Sandy Turner & Friend"
"Denny & His Music Makers"
Cash Bar 6:00 PM
Dinner 7:00 PM
Donation $10.00 per person
Tickets may be obtained from: John Marshall, 872-2802 or Esther McCullough, 872-2055.



Rabbit tracks

By John Haire

(And anyone else he can get to help)

Twenty-five years ago, when Bill Myers talked newspaper people listened. The smart ones still do.

You can do a bit of listening, too, starting with this issue when the former editor and co-publisher of the Lapeer County Press will be talking in the columns of the Chronicle.

You'll find his views on the back page in a new column, "Taking Stock," that starts this week. Myers draws on his experience as a money manager for the column.

He is retired now and lives in Boca Raton, Fla., and Lapeer. His column appears in the Boca Raton News, Oxford Leader and Presque Isle County Advance.

That the Chronicle can offer "Taking Stock" to you, I suspect, is because Myers just can't shake the ink out of his blood.

Whatever the reason, we feel you'll be pleased that he's consented to let us present him to you weekly.

Enjoy.

****

The Ervin "Magic" Johnson influence is alive and well in Michigan high schools. It used to be that the big scorers and the dunkers drew the oohs and ahs from the crowd.

Now it's the blocked shots on defense, the dunk from an alley-oop pass and the pinpoint blind passes setting up the scores that turn on the players and the spectators.

Case in point. At Crisler Arena in the Michigan High School Athletic Association finals Saturday, Mark Harris scored 44 points, a new record. Eric Turner, his teammate, scored 12 points. The fans appreciated Harris, but not nearly as much as they did Turner, who, like Johnson before him, would rather pass than shoot.

****

Incidentally, that final class A game between Flint Central and Detroit Murray-Wright was as fine a game as any I've seen in 31 straight years.

It also impressed Don Stamats of Caro and Rep. Loren Armbruster, whom I ran into at the games. I mention them because I suspect that Stamats is one of the few that have been watching the games longer than I.

****

My wife beat the machine. The computer is down for the 10 count. Regular readers of this trivia will recall that Visa charged us interest of $5.91 because one of the checks was not credited to our account.

I felt there were two chances to get that money back . . . slim and none. I was wrong. After a couple of letters the $5.91 was erased from the bill.

Score one for the little guys.

****

Carla Calka is back in town, if only briefly. She's doing her folks a favor. She flew in from California to mind the shop while dad and mom, the B.A. Calkas, took off for Florida.

Leaving California for Michigan in March? That's real family devotion.

State tax proposal may hurt village

Continued from page one

OTHER ITEMS

Alan Klco was given permission to form a committee to plan some type of memorial to commemorate, in his words, "the good things that happened to us in Cass City." It would be funded by contributions.

Klco's suggestion was to put a memorial in the village park, perhaps similar to the large 20-30 foot high cross erected in Frankenmuth, which has a plaque stating "from a grateful community."

"I think it's a nice gesture," Councilman Elwyn Helwig commented.

Klco now hopes to form a committee with a representative from each church in the community, to develop ideas for the memorial, get bids, etc.

It was announced that construction bids for the new tennis courts are now being solicited. They will be opened April 14 and the council will probably award a bid April 27.

Pinney State Bank has donated $1,000 for the courts, in memory of the late Horace Bulen. Private contributions now total $5,100.

Completion of the wastewater treatment plant, village Superintendent Lou LaPonsie said, will probably be delayed a few months because of delays in receipt of equipment from manufacturers. Some parts may be in operation early, with the target date for complete operation being March or April of next year.

The annexation request of Mr. and Mrs. Kim Glaspie on E. Cass City Road, on the west side of Harris-Hampshire Agency, was accepted and must now be approved by the county Board of Commissioners. The insurance agency applied for annexation last month.

Twenty-three of 34 governmental units in Tuscola county have now agreed to participate in preparation of a countywide solid waste disposal plan, more than the simple majority required.

The certified public accounting firm of Yeo and Yeo was retained to perform the 1981 village audit, at a cost of $5,400-5,900 for the basic audit, about $100 more than the 1980 audit.

The total audit for last year cost about $7,600, but that included auditing of the funds for the wastewater treatment plant and Garfield Street-Doerr Road construction projects.

"If It Fitz. . ."

Improper decibels

By Jim Fitzgerald

After the wife crawled out from behind the tea cart, chortling, the husband accused her of giving too much decibel to her delight at proving he was a dumbo.

To impress her, the husband has recently started talking like Secretary of State Alexander Haig, who talks like he's reading a federal income tax form aloud. Recently Haig said European foreign ministers "were concerned that we did not give proper decibel in our explanations of our approach to the arms control track."

The wife didn't deny that her laugh track was overamplified. "I can't help it," she said. "I've been waiting over a week to show you how dumb you are."

The over-decibelization of the husband's momentary lapse in undumbness was caused by TV which he, as an intellectual, certainly doesn't watch for entertainment. He watches it as part of his job, which is to make wry comments on the sad state of the human condition.

For instance, he was watching when a 90-year-old woman was declared the most interesting person embarrassed on a Candid Camera show. She was awarded a free rent-a-car for a week end, five gallons of motor oil, and a complete set of encyclopedias.

"It is a sad commentary on the state of the human condition when a 90-year-old woman is expected to change her own oil," the husband said wryly. "If she were 70 years younger, she would have won an afghan and an abridged novel."

The husband was trying to study a Mary Tyler Moore rerun the day the wife chortled from behind the tea cart. Late every afternoon, Channel 9 beams Mary out of Canada, which is directly across the river from the husband's home. Often the picture won't stop flipping and he must be content with merely listening to the dialog while looking out the window angrily at Canada, the same way he looks at the projectionist's booth when the screen goes blank in a movie theater. He knows it isn't intellectual to blame Pierre Trudeau for the lousy picture, but he hopes it's wry.

It is a new TV set and, as previously reported, it is located on the bottom shelf of a tea cart which has two hinged leaves on the top. The leaf on the screen side is lowered for visitors, so they won't see the TV and will think the people who live there know how to read. The leaf on the back side is always down.

Recently, while the husband was listening to Mary Tyler Moore and watching Canada, the wife asked why he didn't adjust the picture. "The new TV doesn't have a vertical control knob, and when a good picture doesn't lock in automatically it isn't the fault of your television set," he explained patiently. "The fault probably lies in Pierre Trudeau's unhappy marriage."

The wife didn't say anything at that time. But it was only a few days later, when Mary suddenly stopped flipping, that the over-decibeled chortling was heard from behind the tea cart.

"How is the picture now?" the wife asked between amplifications. She knew it was good. While he'd been out earning a living, she'd searched and searched until she'd found a dinky little vertical control knob in the back of the set behind the stupid tea-cart leaf. And then she'd waited in ambush, until he'd switched to Channel 9 and begun shaking his fist at Canada, for the most dramatic moment to demonstrate that she married a man so dumb he can't find the vertical knob on a TV set with both hands.

"You could have just quietly told me you'd located the vertical knob," he said loudly, if not wryly. "I don't mind admitting my mistake. In fact, I'm glad to let Trudeau off the hook. However, it does seem fair to point out that the only thing dumber than putting a vertical control knob on the BACK of a TV set is hiding that set between the lowered leaves of a STUPID tea cart."

"You're beautiful when you decibel, Dumbo," she said.

FIRST GRASS FIRE of the year extinguished by Elkland township firemen was on the Lawrence Moore farm on Bach Road, east of Elkton Road in Grant township, late Monday morning. The wind blew burning trash out of a barrel onto the ground. About two acres burned. Burning permits, available from fire departments, are required for outdoor burning this time of year.

Caro man charged in crash

A Caro man has been charged witn felonious driving, the result of his car having run into a Tuscola county sheriff's patrol car early Sunday, resulting in injuries to him and three other persons.

Alan L. Wisenbach, 21, of 2322 Remington Road, appeared Monday before District Judge Richard F. Kern. Pre-preliminary examination was scheduled March 30 and preliminary examination, April 10. Bond was set at $5,000 cash or surety, which has since been posted.

Treated and released from Caro Community Hospital following the 1:56 a.m. crash were Wisenbach and the three occupants of the patrol car, Deputy Arthur Adam, 30, of Millington, Deputy Phillip E. Malloy, 35, of Caro, and police cadet Jeffery J. Rose, 18, of Mayville.

Caro state police who investigated, reported Wisenbach was eastbound on Darbee Road, north of Caro, and crashed head-on into the patrol car, which was parked along the north edge of the road. Neither vehicle had its lights on.

According to troopers, the deputies had contact a short time earlier with Wisenbach at a private residence. He was told not to drive a car because of his condition. They then left, but were waiting to see if he ignored them and was driving his car.

The Haire Net

Sometimes a cartoon can catch the beat of the people better than anything. Like the odor wafting from a bakery tells you better than anything what's waiting inside.

One that did just that pictured two researchers in their lab and one says to the other, "I don't care how much proof you have, Burns, the American public isn't ready for the announcement that living causes cancer."

That sums it up. We've been over exposed. Nearly everything in our diet has been suspect. Accused of causing life-shortening illness of one type or another.

Meat, fat, red pop, saccharin, sugar, milk and now coffee will do it to you in the end, the researchers claim.

What's left is a matter of choices. If you believe what the scientists are telling you, you balance the risk against the rewards.

If you look around, it's apparent that the vast majority feel that the scientists have cried "wolf" too many times and people no longer are paying attention.

They eat what they want, drink what they want and ask each other what the nuts in the white coats will come up with next.

Everyone has a theory.

Most of them are like mine. Based on no facts at all.

In my mind, the most important factors are good genes. Healthy long-lived parents tend to produce healthy long-lived kids.

The second is moderation. Guys that don't do anything to excess and sort of go with the flow, never eat too much or drink too much, never get too excited about things are the long lasters.

Right now I can hear you saying, what about John Doe. He drank a case of beer a day until he was 70 and lived to be 92½.

My factless theory is that if he didn't have that flaw he might have lived to be 108. If you are saying, why would he want to?, forget it. That's another story.

A common thread that links the principals in periodic stories about persons that reach 100 is usually that they were moderates in what they did all their lives. Check it out the next time one appears.

My theory leaves me out in the cold. My genes say that I may live to an average old age. My temperament is zilch.

It's total involvement or nothing. That makes life interesting for me, but it may make it shorter.

I rush head-long into what occupies my attention at the moment and probably will until I die. Truthfully, like most of us, I doubt if I would change if I could.

Coffee, anyone?

NEED $1,000,000.00 ?

PLAN BEFORE YOU •PLANT•

Be sure your financial plans are complete before you start planting.

Come to the banking leader who can take care of all your needs with one-stop banking.

•LONG TERM FINANCING-MORTGAGES
•INTERMEDIATE FINANCING-MACHINERY & EQUIPMENT
•SHORT TERM FINANCING-CROPS & OPERATING

Why spend valuable time with piece meal financing with different lenders?

COME TO THE ONE-STOP BANK

2½ YEAR SMALL SAVER CERTIFICATE
$200 Minimum-Current Rate 11.75
Effective Annual Yield 12.650
Effective March 19 thru April 1

MONEY MARKET CERTIFICATE
$10,000 or more-
Current Rate 12.524
Effective March 26 thru April 1

Regulations require a substantial interest penalty for early withdrawal

COMMUNITY BANK
Look To The Leader

7 Locations to Serve You . . .
BAD AXE & NORTHGATE
CASEVILLE ELKTON
KINDE UBLY
MINDEN CITY
MICHIGAN

BANCLUB
A FULL SERVICE BANK
Equal Housing LENDER

MEMBER FEDERAL DEPOSIT INSURANCE CORPORATION

EVERYDAY LOW LOW PRICES AT WOOD DRUG

HOMO MILK $1.95 Gal.

LOW FAT $1.55 Gal.

FRESH SEALTEST QUALITY

18 oz. WHEATIES
1.39 Value 99¢

RUBBERMAID SALE
Values to $3.49
Only $1.99
Wastebaskets, Mini Buckets
Dish Pans and Drainers

PEPSI 8 pk.
Half Liter - With Game Stars!
Only $1.99

Check Our Winning Numbers!
Register For $300.00 in Lucky Bucks

OLD WOOD
MORE OF WHAT YOU'RE LOOKING FOR!

Literature better late than never

Dear Mr. Haire,

I recently sent a note to the Arizona Dept. of Tourism and requested that they send you some free literature about Arizona.

I hope you will share it with my old friends in Cass City who wrote to the Tucson Chamber of Commerce and never received an answer. Shame on Tucson! It will probably be too late for this year, but there is always 1982.

In case anyone is interested, it is 81 degrees today (March 20).

Sincerely yours,

Martha E. Parsons
Casa Grande, Arizona

Mr. Farmer
READ AND USE
CHRONICLE
CLASSIFIED ADS
PHONE 872-2010

Letters to the Editor

Questions for school board

Mr. Haire,

I would like to pose a question or two to our school board concerning the recent actions I read in the paper.

First of all, I would like to know why the board even bothered to evaluate the superintendent after giving the o.k. to a contract extension?

Board members, must you be reminded that this is a business and like most businesses you first evaluate the employee then decide whether to reward or reprimand. Unless, of course, you have forgotten that the superintendent works for the school board and not the other way around.

Secondly, it appears there is a deficiency within the superintendent's personality. If this is also true, then why did the board wait until this "evaluation" to bring it to his attention?

Please keep in mind that although one may "keep a tight ship," no one is indispensable. There are other people in this world who can keep our financial status intact and yet be very personable.

This criticism is not fully intended for the board members who have shown considerable backbone during their three years on the school board.

Louie J. Salas
Cass City

Letters to the Editor

The Chronicle welcomes letters to the editor.

Letters must include the writer's name, address and telephone number. The latter is in case it is necessary to call for verification, but won't be used in the newspaper.

Names will be withheld from publication upon request, for an adequate reason.

The Chronicle reserves the right to edit letters for length and clarity.

We will not publish thank you letters of a specific nature, for instance, from a club thanking merchants who donated prizes for a raffle.

FUND DRIVE -- State Rep. Loren Armbruster was present Sunday to help the March of Dimes mothers' march get underway in Cass City. From left are Judy Linzner, drive coordinator; county March of Dimes Chairman Elaine Fuester, Caro; Armbruster, Theresa Micklash and Mary Beth Swiderski.

Judy Tyrrell off to Montana

Judy Tyrrell, a Michigan State University junior majoring in animal husbandry, in April will begin a six-month internship at a 40,000 acre cattle ranch in Montana.

She is the daughter of John and Kathryn Tyrrell of Huron Line Road, Ubly, and a 1978 graduate of Ubly High School.

She will be working at the ranch as part of MSU's "13th term" internship program, for which she will receive academic credit.

She will live and work with the John Schwartz family, the owners of the ranch. The ranch is located 60 miles from Havre, Mont.

Her first job will be helping to deliver calves, which will take 3-4 weeks. After that, for the rest of the summer, will come baling hay and general ranch maintenance, including mending fences and riding the range. She will be paid $15 per day.

Judy Tyrrell

She was told to bring warm clothing, good riding boots and good work shoes. The "cowgirl" to be faces long days in the saddle.

As a member of MSU's Block and Bridle Club and the university's 1980 meats judging team, Miss Tyrrell has traveled to Florida, South Dakota, Ohio, Virginia, Kansas, Kentucky, Nebraska and Indiana.

Successful people are the ones who know when to lead trump.

D. Thick student of the month

Deidra Ann Thick, daughter of Mr. and Mrs. Dennis Thick of Gagetown, was chosen as student of the month for February at the Owendale-Gagetown School board meeting March 9.

Miss Thick has attended Owen-Gage School for all of her school years, and was chosen for the honor following teacher recommendations.

A three-year member of the Future Homemakers of America, she was an inductee into the National Honor Society her senior year.

Drama group to present 'Anne Frank'

April 3, 4, 5 and 10, 11, 12, the Port Austin Community Players will present the drama "The Diary of Anne Frank."

The play is a dramatization of the true story of a young Jewish girl and her family in Nazi-occupied Holland. Beth M. Yaroch and Randall J. Knoblock, both of Port Austin, will star in the presentation, directed by Gary E. Sturm of Port Austin.

The show will be presented in the Port Austin Community Playhouse at 8 p.m. Reservations can be made by calling the theater.

RUSCO
WINDOWS AND DOORS
of UNIONVILLE
3075 Bay – Unionville, Mi 48767
Ph (517) 674-2913

Special Invitation To
JOIN THE FUN
At The Annual
Cass City Community Dinner-Dance
Saturday, April 4
at Colony House
Dinner-Dance Tickets (6:45 p.m.) $12.00
Dance Only Tickets (9:00 p.m.) ..... $ 3.00
Music By
"Windfall"
Tickets Available From
Norma Wallace

NOTICE
Novesta Township Board
Invites and Urges All Township Residents
To Attend
Annual Meeting
Saturday - 1 p.m.
Come and Voice Your Opinions At
Novesta Township Hall
Deford
Nursie Kloc
Clerk

HOW HELEN HOUSEWIFE OVERCOMES THE CLIFF-HANGERS OF EVERYDAY LIVING!
WITH HELP FROM HER FULL SERVICE BANK

Can Helen outmaneuver treacherous tricksters attempting to trip her at every turn?

She can if her financial affairs are in order. . .Through regular deposits in her savings account she enables us to invest more for her and in return pay her interest on the money she has entrusted to us.

Does Helen deter those wicked scoundrels threatening to bite into her energy consumption?



If your home is not properly sealed, air can escape through doors and windows. We can help with a Home Improvement Loan

Can Helen undo the dastardly deed about to befall her?



When it's personal care and attention you need, you're sure to find it at our local hospital. We along with others contributed to the building fund to help make this special place in our community possible.

Will Helen fall victim to villainous forces trying to cut her future security?



Our Individual Retirement Accounts let you save for the future the sensible way. Get all the facts.

WE CAN HELP IN SO MANY WAYS
Contact Your Personal Banker Today
At
THE PINNEY STATE BANK
6522 Main
Member FDIC
Phone 872-2400

PEDALING AROUND

Apart at the seams



By Mike Eliasohn

I am not advocating sin, but I have decided there is an advantage to nudity.

And if I don't get around to doing some sewing soon, the only thing that will keep me from being naked is my underwear.

Fortunately, it will soon be spring in fact as well as in name, so at least I won't freeze to death if I don't pick up a needle and thread soon.

I am writing this on Thursday evening. Spring officially begins tomorrow, but with a light covering of snow on the ground, it certainly doesn't look like spring -- or feel like it.

Fortunately, my two winter coats aren't falling apart, though after having been worn several months, are in desperate need of cleaning.

Back to my lack of attire. The problem is that my clothes seem to be coming apart faster than I can get around to repairing them.

I haven't worn my dark brown corduroy pants all winter because they came apart at the seams last fall and I haven't gotten around to finding someone in town who will sew for pay. I think such women are out there, they just don't advertise.

Those pants are one sewing job I won't tackle myself.

I could wear my dark green pants that haven't been in style in years, but the only shirt I own that looks good with them, the light green one with the small dark green spots needs sewing. One of the cuffs is starting to come off.

Then there are my dark brown pants, which I wear a lot, even though they are too short by a half-inch or so. The problem there is that the stitching holding the pockets to the rest of the pants is coming out.

I did find time a month or so ago to fix my solid blue shirt, but now I have to fix my blue shirt with the fine white stripes because the thread holding the cuffs to the sleeves is coming out.

Even if I do get it fixed, I won't be able to wear it until I fix my blue pants. Earlier tonight, I noticed they are coming apart in an embarrassing place.

I almost forgot to mention my solid blue shirt isn't completely fixed. I sewed the cuff back on where it was coming off, but that was only one of the problems.

The other is that the buttonholes on the cuffs are worn. Not only do I have to find a lady who can sew, I have to find one who has a sewing machine with a button holer or whatever one of those attachments is called. Not all ladies who have sewing machines who sew for pay have button holers, I have found.

What disturbs me, in addition to the fact that my life seems to be coming apart at the seams, is that it is unnecessary.

I believe it is possible to make clothes that don't come apart at the seams. Other than to sew buttons back on, I don't ever recall having to take needle and thread to my Army clothes, some of which I still wear on occasion. They wore out, but never at the seams.

One of the first pair of pants I bought when I got out of the Army had brown and white vertical stripes of varying shades. I got them cheap because they were out of style then, so I'm sure they are even more out of style now.

Not being one to stop wearing something simply because it is out of style, I still wear them during my non-(official) working hours.

I still wear them because they are comfortable and haven't worn out. Not only have they not worn out, I cannot remember ever having had to do any sewing on them.

Is it possible to make clothes that don't come apart at the seams? The answer is yes.

The reason manufacturers don't make such clothes is because they can sell more by making clothes that do come apart at the seams.

A threadbare reason, in my opinion.

"SEE HOW THEY RUN" -- Being choked by Becky McLaren is Ray Garety. Others in the cast of the Cass City High School all-school play, April 2-4, are, from left, Tim Horner, Kevin Hobart, John Scollon and Rob Albee (both seated), Dave Shaw, Pam Schmidt and Lisa Albion. Costumes and scenery weren't completed at time photo was taken.

All-school play runs April 2-4

"See How They Run," the Cass City High School all-school play, will be presented Thursday through Saturday, April 2-4, in the high school cafetorium.

Curtain time will be at 8 each evening, with tickets available at the door or from cast members.

The play by Philip King is a comedy set in England in the 1940s. The cast consists of four men in clergy suits, an old maid, an American actor and actress, a sedate bishop, a Cockney maid and an escaped prisoner.

Performers will be Becky McLaren, Ray Garety, John Scollon, Rob Albee, Lisa Albion, Pam Schmidt, Dave Shaw, Kevin Hobart (also assistant director) and Tim Horner.

Director is Monica Kling, assisted by teachers Denise Kling and Gretchen Shebel.

Stage manager is Suzy Scollon; technical director, Les Tuckey, and technical manager, Jon Zdrojewski.

The weather

	High	Low	Precip.*
Wednesday	28	12	.03
Thursday	28	13	.02
Friday	34	21	.07
Saturday	49	13	0
Sunday	50	14	0
Monday	52	28	0
Tuesday	52	17	0

(Recorded at Cass City wastewater treatment plant.)

*Recorded at 7 a.m. for previous 24 hours.

Snow recorded as melted water — 1" water =10" snow.

Olympian of the month



Tammy Boyce

Tammy Boyce, daughter of Mr. and Mrs. Donald Boyce of Cass City, has been chosen as olympian of the month of January at Novesta Baptist church.

Olympians is a youth group for first through sixth graders focusing on personal scripture memorization and Bible study. Its primary goal is setting Christian standards in young people.

This award is attained by a young person striving toward these goals in a consistent manner, in which Tammy has.

Youth leaders are Roxy Somerville, Lorna Dorland, and Dan and Sandy Whiddis.

Adv.

At Land Bank meeting

Economist predicts high inflation rate to continue

Double digit inflation will remain through 1981. The annual increase in the cost of living likely won't fall below the 8-9 percent mark until the mid-1980s.

That is the prediction of Larry D. Hauschen, director of research at the Federal Land Bank of St. Paul, Minn.

He presented his economic forecast last Thursday at the annual stockholders' meeting of the Federal Land Bank Association of Caro. The meeting was held in the Cass City High School cafeteria, with about 60 persons in attendance.

The good news in Hauschen's not too rosy forecast was that 1981 and beyond looks good for cash crop farmers. The picture isn't as bright for livestock feeders.

He expects the increase in the cost of living this year will be in the double digit range. Although it may fall below 10 percent in 1982, he doesn't see it declining below the 8-9 percent range, if it does, for several years yet.

The Reagan Administration is predicting an 8.7 percent inflation rate for the fiscal year that starts Oct. 1, but Hauschen predicted the decline "won't be as great as the Reagan camp would have you believe." The Congressional Budget Office is predicting 9.4 percent during that period.

Although interest rates are presently on the decline, he said the "likelihood is very strong" they will increase again late this year.

"We have some problems and they have been years in the making," he explained, and "they won't be solved overnight."

THE PAST YEAR IN agriculture, he continued, included grain surpluses that became shortages by the end of the year, record high interest rates and embargoes.

"The world demand for food is rapidly exceeding the world's capacity to produce it," Hauschen noted, and for that reason, "causes the (long range) outlook for agriculture to be very bright."

There were some sore spots in that overall rosy forecast, however.

Increasing dependence on foreign markets carries big risks for American farmers. Such markets are susceptible to embargoes and the vagaries of the weather worldwide.

Reduced production worldwide raised expectations 1981 would be a much better year than 1980, he said, but the signs so far haven't matched expectations.

Feed grains show the best prospects, with wheat exports in January and February up 50 percent over the same months last year. Wheat is expected to average over $4 a bushel this year.

In contrast, soybean exports have been weak and prices way below what was expected.

ALTHOUGH THE HIGH feed grain prices are good news for the farmers who grow the crops, it's "bad news for the livestock industry . . . and these guys are already in a bad position."

"Positive margins" in the livestock industry won't appear before summer but all that will do, he indicated, is offset previous losses.

The dairy industry faces a possible drastic decline in federal government price supports.

The economist projected a big jump in land prices, 12-15 percent in 1981 and a doubling over the next five years.

That will especially hurt young farmers, he said, and the Federal Land Bank is exploring how the financial burden for them imposed by escalating land prices can be eased.

As he neared the end of his formal remarks, he repeated his prediction that the long-term outlook for agriculture is good, but there would be more ups and downs and situations where the "corn farmer is doing great and the cattle farmer is going out of business."

Larry Hauschen

Cass City kindergarten registrations

Campbell Elementary School pre-kindergarten registration and visitation will take place Tuesday, April 7.

Parents and their child to be enrolled are asked to register at 6:30 p.m. in the Campbell gym. The children will be visiting the kindergarten rooms at this time for special activities, which will end by 8. Parents will be addressed by the Principal Jacqueline Freiburger, a school nurse and speech therapist.

Evergreen elementary parents and their child will register on Monday, April 6, at 2 p.m., the program lasting until 3:30.

Deford Elementary parents and their child to be enrolled are to visit their school Tuesday, April 7, at 1 p.m. They will finish at 2:30.

Parents are to bring birth certificate and immunization record for their child to these meetings.

Children who are eligible for enrollment must be five years old before Dec. 1, 1981.

The state also requires a pre-school vision test. A free vision and hearing clinic day for all pre-schoolers will be scheduled at each school to meet this requirement.

Deford children will be screened April 27 from 8:30-11 a.m. Campbell Elementary children will be screened from 1-3:30 p.m. April 27 and all day April 30. Parents who do not attend the clinic days will have to make appointments with their own doctors.

The clinic day at Evergreen Elementary School hasn't been scheduled yet.

GALA RE-OPENING

CARO DRIVE-IN
Phone 673-2722

DRIVE-IN NIGHTS ARE HERE AGAIN

Deluxe Twin Bill - 2 New Hits!

Fri.-Sat.-Sun. March 27-28-29
3 Big Nights · Box Office Opens At 7:00

YOU CHECK IN ALIVE . . . BUT CHECK OUT DEAD!

A Horror Classic by TOBE HOOPER, creator of "TEXAS CHAIN SAW MASSACRE"
Starring NEVILLE BRAND · MEL FERRER · CAROLYN JONES as Miss Hattie
MARILYN BURNS · WILLIAM FINLEY · STUART WHITMAN as Sheriff Martin
R RESTRICTED

PLUS

SCHIZOPHRENIA... WHEN THE LEFT HAND DOESN'T KNOW WHO THE RIGHT HAND IS KILLING!!

SCHIZO R
LYNNE FREDERICK · JOHN LEYTON · STEPHANIE BEACHAM and JOHN FRASER

STRAND — CARO
Phone 673-3033

Two Admitted for $2.50 on Mon. & Tues.!

SUN. 2:30 till 6:00 ADULTS ONLY $1.50

Fri. thru Thurs. Mar. 27 - Apr. 2
Friday and Saturday Feature at 7:40 and 9:43
Sunday Feature at 3:15-5:18-7:21-9:24
Monday thru Thursday Feature at 7:20 and 9:23

Remember when comedy was King, now he's President.

ALTERED STATES

Starts Friday, April 3. This is adult entertainment!!

PLEASE NOTE

Starting Friday, March 27 Children's Admission thru age 12 will be $1.25

Phone 872-2252

CASS CASS CITY

Thurs. thru Sun. (4 Days)
March 26-27-28-29
THURSDAY "BARGAIN NITE" 8:00 Only
Friday-Saturday-Sunday 7:30 & 9:30 (Reg. Price)

"At last, Mr. Wrong."

JILL CLAYBURGH MICHAEL DOUGLAS CHARLES GRODIN

It's My Turn
A funny love story.

"LET'S KEEP AMERICA ROLLING"

ANNOUNCING
A BRAND NEW

Customer Bonus Program

March 20, 1981 thru April 4, 1981

Bonus Good On Car Purchased or Ordered Before April 4, 1981

$500.00 Upon Delivery

Malibu Classic Sport Sedan and Station Wagon

Cutlass Sedan 4 Dr. and Station Wagon

Now's The Time to Buy and Help Keep America Rolling

Ask our salesmen about our lubrication warranty, lifetime coverage with purchase of new car or light duty truck.

GM QUALITY SERVICE PARTS GM
GENERAL MOTORS PARTS DIVISION

OUVRY

"Keep that Great GM feeling with Genuine GM Parts."

CHEVROLET - OLDS, INC.

Cass City Phone 872-4301

H&R BLOCK
TAX TEST
Question No. 18

H&R Block will accompany you to an IRS audit.

☐ True ☐ False

It's TRUE. When H&R Block prepares your return, it's someone who knows all about income taxes and has carefully reviewed your return prior to the audit interview. It's someone who will go with you at no additional cost, not as a legal representative, but to answer all questions about how your taxes were prepared.

WE'LL MAKE THE TAX LAWS WORK FOR YOU

H&R BLOCK
THE INCOME TAX PEOPLE

6144 E. Cass City Road 872-2814
Open 9-9 Daily 9-5 Saturday

Holbrook Area News

Mrs. Thelma Jackson
Phone 658-2347

Born to Mr. and Mrs. Tom Swientoniowski of Washington, a six-pound, 12-ounce daughter, Jamie Lee, Thursday, March 19. Grandparents are Mr. and Mrs. Ron Swientoniowski of Utica and Mr. and Mrs. Ken Johnson of Sterling Heights. Great-grandparents are Mr. and Mrs. Harry Weinard.

The Shabbona RLDS church Women's Department met Thursday at the home of Mrs. Jim Doerr. Karen Sawdon and Velma Cleland gave the lesson on Divine Commandments. Mrs. Don Mackowiak was in charge of worship. The next meeting will be held at the home of Margeurite Krause.

Mrs. Don Becker of Caro was a Saturday guest of Mr. and Mrs. Jim Hewitt and family.

Mr. and Mrs. Dale Hind visited Mr. and Mrs. Gerald Wills Saturday forenoon and were lunch guests of Mrs. Dave Sweeney and David.

Mrs. Curtis Cleland visited Mrs. Alex Cleland and Carol Friday afternoon.

Heather and Alex O'Bee were Saturday overnight guests of Mr. and Mrs. Joseph Buynak.

Mr. and Mrs. Cliff Jackson were Monday afternoon guests of Mr. and Mrs. Ward Benkelman.

Frank Sageman, Mr. and Mrs. John Pfaff and Mr. and Mrs. Cliff Robinson visited Mrs. Howard Wills at Ford Hospital in Detroit Tuesday.

Murneta Stanbaugh of Bad Axe, Doris Kinney, Mrs. Don Near and Sara Campbell spent Thursday afternoon with Mrs. Gary Stanbaugh.

Mr. and Mrs. Danny Wietek of Detroit and Mrs. Lewis Naples visited Gene Vincent at Huron Memorial Hospital in Bad Axe Saturday.

Mr. and Mrs. John Sweeney of Romeo and Mr. and Mrs. Philip Sweeney and sons of North Branch were Sunday afternoon guests of Mr. and Mrs. Angus Sweeney.

Mr. and Mrs. Ralph Hoxie and son Brian were Sunday dinner guests of Mr. and Mrs. Lynn Spencer.

FARM BUREAU

The Young Ideas Farm Bureau group met Thursday evening at the home of Mr. and Mrs. Jim B. Sweeney.

Joe Wolschlager led the discussion. After the meeting, cards were played and high prizes won by Mrs. Ray Depcinski and Stanley Heleski. Low prizes were won by Mrs. Clarence Heleski and Joe Pickla.

The next meeting will be held at the home of Mr. and Mrs. Joe Sweeney in April.

++++++

Mr. and Mrs. Jack Ross of Ubly were Sunday afternoon guests of Mr. and Mrs. Earl Schenk.

Mr. and Mrs. Jack Krug were Wednesday evening guests of Mr. and Mrs. Mike Maurer.

Mr. and Mrs. Burton Berridge were Friday guests of Mr. and Mrs. Hugh Stewart at Vassar.

Wendy Doerr of Mt. Pleasant spent the week end with Mr. and Mrs. Jim Doerr and family.

Mr. and Mrs. Don McKnight of Bad Axe were Tuesday evening guests of Mr. and Mrs. Jim Hewitt and family.

Mrs. Lynn Spencer attended the Sanilac-Tuscola rural letter carriers' dinner meeting at the home of Mr. and Mrs. Herman Buby at Brown City Tuesday evening.

Mr. and Mrs. Henry Sofka were Friday evening guests of Mr. and Mrs. Ed Glaza.

Mr. and Mrs. Bob Cleland Sr. and family of Pontiac spent the week end with Mrs. Alex Cleland and Carol Laming.

Mr. and Mrs. Glen Shagena were Thursday supper and evening guests of Mr. and Mrs. Cliff Jackson in honor of the Shagenas' wedding anniversary.

Robert Hall was a Tuesday guest of Mr. and Mrs. Earl Schenk.

Mr. and Mrs. Grant Campbell of Wayne spent the week end with Sara Campbell and Harry Edwards.

Mr. and Mrs. Grant Campbell and Sara Campbell visited Mr. and Mrs. John Dubey at Bay Port Sunday forenoon and Mr. and Mrs. Clayton Campbell Sunday afternoon.

Francis Herriman of Flushing was a Monday afternoon guest of Mr. and Mrs. Gaylord Lapeer.

Dr. and Mrs. Bob Puszykowski and family and Mr. and Mrs. Jack Puszykowski and family of Saginaw spent the week end with Mr. and Mrs. Joe Dybilas and family.

Mr. and Mrs. Danny Wietek of Detroit spent the week end with Mrs. Lewis Naples.

Two tables of cards were played when the 500 Club met Tuesday afternoon at the home of Mrs. Evelyn Gucwa. Prizes were won by Ilene Maikrzek and Mrs. Fritz VanErp. The next party will be held at the home of Mrs. Angus Sweeney. A dessert lunch was served.

Mr. and Mrs. Dave Matthews and Leland Nicol were Sunday afternoon guests of Mrs. Alex Cleland and Carol Laming.

Mr. and Mrs. Willis Brown of Cass City, Mr. and Mrs. Gary Chambers, Tessa and Courtney and Mr. and Mrs. Cliff Jackson were Sunday afternoon guests of Mr. and Mrs. Elwin Richardson and Brenda.

The Greenleaf Golden Rods 4-H sewing group met with Mrs. Hiram Keyser and Mrs. Curtis Cleland at the Cleland home Wednesday evening.

Mr. and Mrs. Harry Weinard were Friday evening guests of Mr. and Mrs. Reynold Tschirhart.

Rita Tyrrell of Midland met Mrs. Jack Tyrrell in Unionville for lunch Friday. Rita left Saturday morning to spend a week visiting friends in Boston.

Mr. and Mrs. Jerry Cleland and Beth Ann, Mr. and Mrs. Curtis Cleland and Mr. and Mrs. Jim Doerr and family attended the Shabbona RLDS church potluck supper and white elephant sale Saturday evening. Mrs. Curtis Cleland and Mrs. John Mika were auctioneers.

Glen Shagena visited Leslie Hewitt Thursday afternoon.

Mrs. Fritz VanErp was a Tuesday evening guest of Mrs. Dave Sweeney.

Mr. and Mrs. George Jackson Jr., Leanna, Laveha and Brent of Oxford spent the week end with Mr. and Mrs. Don Jackson and family and Mrs. George Jackson. Other Sunday dinner guests were Mr. and Mrs. Bob Peter of Mt. Morris.

Mr. and Mrs. John Pfaff of Bad Axe and Cliff Robinson visited Mrs. Howard Wills at Ford Hospital in Detroit Thursday. Mrs. Wills was able to come home after spending 52 days in Ford Hospital.

Jan LaFave of Bad Axe and Bryce Champagne were Saturday evening guests of Mr. and Mrs. Earl Schenk.

Mr. and Mrs. Gaylord Lapeer visited Mr. and Mrs. Daryl Lapeer and daughter Friday afternoon.

The Holbrook Helpers 4-H crocheting group met Wednesday evening at the home of Mrs. Jim Doerr.

Judy Tyrrell of East Lansing, Mr. and Mrs. Jack Tyrrell, Brenda and Carrie were Saturday overnight guests of Lawrence Tyrrell at Morrice. Judy Tyrrell left Monday for Havre, Montana, where she will be spending six months on a 40,000 acre ranch with 1,500 cattle where she will be riding horseback seven hours daily. Judy attends Michigan State University, where she is a junior, majoring in animal husbandry.

Mrs. Francis Kanaby was a Friday evening guest of Mr. and Mrs. Curtis Cleland.

Carol Ross of Bad Axe was a Thursday supper guest of Mr. and Mrs. Jim Hewitt and family.

Lynn Spencer attended the OES friends' night at the Masonic Temple in Caro Tuesday evening.

Mr. and Mrs. Marty Felmlee, Jennifer and Jill of Bay City, Mr. and Mrs. David Main of Mt. Clemens and Mr. and Mrs. Henry Sofka were Sunday dinner guests of Susan Sofka at Davison.

Mr. and Mrs. Jim Doerr and family, Mr. and Mrs. Jerry Cleland and Beth Ann and Mr. and Mrs. Curtis Cleland attended the Shabbona RLDS church family day and potluck dinner Sunday at the church annex. Patriarch Ellis Gardner of Owendale was the guest speaker.

Mr. and Mrs. Marshall Grifka were Monday evening guests of Mr. and Mrs. Cliff Jackson.

Mr. and Mrs. Glen Deneen were afternoon guests of Sara Campbell and Harry Edwards.

Mr. and Mrs. Cass Wisbiski of Southfield visited Mrs. Vicky Wisbiski and Mr. and Mrs. Harry Weinard Saturday and were overnight guests of Mr. and Mrs. Louis Salowitz at Deford.

Mr. and Mrs. Jack Krug visited Lynn Fuester in Cass City Friday afternoon.

Lori Hewitt visited Mary Yietter at the Huron County Health Center Saturday.

Mrs. Donna Walsh, Mrs. Francis Kanaby, Mrs. Curtis Cleland and Mrs. Howard Tough attended the flower and builders show at Cobo Hall in Detroit Tuesday.

Mr. and Mrs. Lyle Krohn and Mr. and Mrs. Dale Hind returned home from a three week trip to Texas, Arizona and California.

Mr. and Mrs. Henry Sofka spent the week end of March 14 with Mr. and Mrs. Da.. Main in Mt. Clemens. Other Sunday dinner guests were Mr. and Mrs. Marty Felmlee and daughters of Bay City and Mr. and Mrs. Steven Sofka of Bad Axe.

Wendy Doerr of Mt. Pleasant, Curtis Cleland and Mrs. Jim Doerr attended the Old-Time Fiddlers Jamboree at Carsonville High School Saturday.

Mr. and Mrs. Kevin Robinson and Mrs. Cliff Robinson left Thursday morning to spend a week with Mr. and Mrs. Louis Braspennickx at Lehigh, Fla., and to visit other points of interest.

Mr. and Mrs. Don Jackson and family were Saturday guests of Mr. and Mrs. Floyd Morell and family.

Jack Ross of Ubly and Bryce Champagne were Monday evening guests of Mr. and Mrs. Earl Schenk.

ATTENTION
LADY GOLFERS

Anyone interested in Golfing in the Rolling Hills Ladies Golf League, please send name, address, phone and check for $12.00 covering League Fee by April 12, 1981 to:

Golf Meeting: April 29 at 7:30 at clubhouse.

Norma Wallace, Secretary
4693 N. Seeger Street
Cass City, Mich. 48726
Phone 872-2657

HEALTH TIPS

Childproof containers prevent poisonings

Use of childproof containers since the Poison Prevention Packaging Act of 1970 went into effect has contributed substantially to reducing the number of illnesses and fatalities due to accidental poisonings, according to Gerald Bodendistel, president of the Michigan Pharmacists Association.

For example, in the first six years alone after the law was enacted, poisoning reports for aspirin went down by 43.5 percent!

Other substances which may be found in child-resistant containers include prescription tablets, capsules and liquids; most aspirin products; other over-the-counter products (medication which may be bought without a prescription); methyl salicylate (oil of wintergreen); certain furniture polishes; oven and drain cleaners; turpentine; lighter fluid; antifreeze, and windshield washer solution.

Bodendistel offers a few valuable tips that may help save a life:

--Keep all medications, prescription and over-the-counter, out of reach of children. This includes not leaving the child "just for a second" within reach of a potential poison (i.e., cleaners, handbags containing medication bottles, perfumes or cosmetics).

--In poison proofing your home, if it means getting down on your hands and knees to see things the way a child does, then do it. You might be amazed to see what falls within your reach that way.

--Keep medications, cleaners and the like in original containers. That way, if the child does swallow a substance, you will know what it is.

--Keep a supply at home of syrup of ipecac, an antidote available from your pharmacist. This antidote, which induces vomiting, should be given only under the supervision of your physician or a poison control center.

--Keep the telephone number for the poison control center in your area handy. Make sure all family members who are old enough to understand and babysitters know the location of the number and the syrup of ipecac.

If you have extreme difficulty in opening child resistant containers and if you do not have any children in the household or grandchildr who visit, Bodendistel urg that you talk to your pharmacist about obtaining non-child-resistant caps for your prescription medications.

However, the pharmacist cannot take legal responsibility in case of a poisoning. It is customary for the pharmacist to require the patient to sign and date request for a non-child-resistant container for that reason.

MUTUAL SAVINGS WANTS YOUR CHECKING ACCOUNT BUSINESS

WE'LL PAY YOU 5¢ FOR EACH UNUSED CHECK YOU NOW HOLD FROM A BANK OR OTHER FINANCIAL INSTITUTION (LIMIT 200 CHECKS)...WHEN YOU OPEN A FULL-SERVICE CHECKING ACCOUNT WITH $200 OR MORE AT MUTUAL SAVINGS

With our 5¼% interest-earning advantage you now have a "checkbook" that pays...instead of costs. And, you will enjoy these exclusive services:

- AUTOMATIC PAYMENT OF RECURRING BILLS
- CHECK SAFEKEEPING
- NATIONWIDE EMERGENCY CASH AND CHECK GUARANTEE
- MONTHLY DESCRIPTIVE STATEMENTS
- TELEPHONE BILL-PAYING

You are also entitled to one free transaction for each $100 of your account's lowest balance during the month. Additional transactions are a low 15¢ each.



MUTUAL SAVINGS
YOU CAN BANK ON US!

CASS CITY
6241 Main Street
872-2105
Linda Gaymer, Manager

Come in...and save with a full-service checking account at Mutual Savings

FEDERAL HOME LOAN BANK SYSTEM MEMBER
MEMBER FSLIC
A U.S. Government Agency

Retirees told about Teen Ranch

Thirty-seven members attended the March 12 meeting of the Cass City chapter of the American Association of Retired Persons at the Good Shepherd Lutheran church fellowship hall.

Blake Sackett gave the invocation. Marion McClorey led the salute to the flag. Vice-president Hugh Webb presided in the absence of President Charles Beckett, who was ill.

Gordon Glazier from Teen Ranch showed slides showing the ranch and its activities. He also presented information about wills, trusts and estate planning.

Thumb Area Commission on Aging Director Ron Cassie held a lengthy discussion concerning a meal site and expanded services for Cass City senior citizens.

Guests were Raymond and Margaret Weaver, president and secretary respectively of Tuscola County Chapter 4243 of the National Council of Senior Citizens.

Blood pressure readings will be taken at the April 9 meeting at the fellowship hall. Marion McClorey, Betty Wilhelmi, Rose Wortstell and Hugh Webb will be in charge of arrangements.



"I hope your insurance covers meatheads."

Auto-Owners for Car Insurance
You can run into all kinds of trouble with your car. That's why Auto-Owners has all kinds of unique extra protection.
Like up to $200 coverage on most personal possessions stolen from your car. Up to $300 in substitute transportation expenses. Discounts to most retirees. And more.
Ask your independent Auto-Owners agent about it. Because if you're not getting all this from your present policy, you could be asking for trouble.

Richard Hampshire

Auto-Owners Insurance
Life. Home. Car. Business. One name says it best.

HARRIS AMPSHIRE AGENCY, INC.
6815 E. Main Cass City Ph. 872-2688
YOUR Independent Insurance AGENT SERVES YOU BEST

Listen to the Auto-Owners John Doremus Radio Show.

Cass City IGA Foodliner

STORE HOURS: DAILY TO 6:00, THURSDAY AND FRIDAY TO 9:00

Food Stamps Gladly Accepted

Beer & Wine to go
We now have Bag Ice

Fast Photo Finishing Service
For Your Shopping Convenience

Our Winner!

6th Shopping Spree Winner of 1981

Donna Miller

$112.51

★ Last Big Week!

Shopping Spree You Could . . . .

WIN FREE GROCERIES

NOTE: Not responsible for errors made in printing. QUANTITY RIGHTS RESERVED

Deli - Bakery opening soon. Come in and look us over.

We now accept WIC COUPONS

A Selection of Magazines

Come register at IGA today, and *YOU* could win a FAME Shopping Spree! Details and rules are posted in our store.

Ad Good Thru Sat., March 28, 1981.

FILL OUT AND DEPOSIT IN OUR STORE!

IGA Saving Spree

Name _____
Address _____
City/State _____
Phone _____
Need not be present to win. You must be 18 to enter. No purchase required.

IGA Saving Spree *BONUS* Coupon

FAME Salad Dressing **69¢** Limit 1 •qt. Jar

Limit one coupon per family. Coupon and fifteen dollar ($15.00) purchase required, excluding Beer, Wine, Cigarettes or other coupon items. Expires March 28, 1981. N-R

IGA Saving Spree *BONUS* Coupon

FAME •IN OIL •IN WATER **Light Chunk Tuna** **77¢** Limit 2 •6½ oz. Can

Limit one coupon per family. Coupon and fifteen dollar ($15.00) purchase required, excluding Beer, Wine, Cigarettes or other coupon items. Expires March 28, 1981. N-R

Mr. IGA's Meat Case

SKINLESS **FAME Wieners** **99¢** 1 lb. Package

THORN APPLE VALLEY Beefeater Franks $1.59 lb. Pkg.
THORN APPLE VALLEY Chicken Franks 98¢ lb. Pkg.

IGA TABLERITE Boneless Pork Roast .... lb. $1.19
IGA TABLERITE •WHOLE or SHANK HALF Fresh Ham Roast .... lb. $1.09
IGA TABLERITE •BUTT PORTION Fresh Ham Roast .... lb. $1.19

IGA TABLERITE® **Boston Butt Pork Steak** **99¢** lb.

IGA TABLERITE • •MEDIUM SIZED **Fresh Spare Ribs** ..... lb. $1.49

IGA TABLERITE • •BONELESS **Chuck Steak or Ground Beef Chuck** lb. $1.69

MISTER TURKEY **Turkey Ham**..... lb. $1.89

•SMOKED •POLISH •BEEF •HOT **Thorn Apple Valley Sausage** .... lb. $1.99

FOR A SNACK OR A MEAL! **Koegel's Ring Bologna**..... lb. $1.49

GRADE 'A' •3 SPLIT BREASTS •3 THIGHS •3 DRUMSTICKS **Holly Farms Pick-Of-The-Chick** .. lb. 99¢

•REGULAR •THICK SLICED **Eckrich Bologna** ..... 1 lb. Pkg. $1.99

FARMER PEET **Smoked Picnics**..... lb. 99¢

Have I Got A Deal For You!

A last minute price drop means special one-time savings for you from Mr. IGA!

Large Grade A Eggs 68¢ doz.

Koegel's 10 lb. Box **Polish Sausage** Save up to $4.90 $15.00

Grocery

YELLOW CLING •SLICES •HALVES **Table Treat Peaches or Unpeeled Whole Apricots** 29 oz. Can **68¢**

Get FREE Chicken
GET A COUPON BY MAIL WORTH $2.00 ON YOUR NEXT CHICKEN PURCHASE WHEN YOU BUY CHICKEN AND
SEE REQUIRED CERTIFICATE FOR COMPLETE DETAILS
Available at Participating Stores

HEINZ **Tomato Ketchup** 24 oz. Btl. **88¢**

ALL VEGETABLE **Crisco Oil** 48 oz. Jug **$2.29**

IGA **Instant Coffee** ..... 10 oz. Jar $2.99

FAME **Real Chocolate Chips** ..... 12 oz. Bag $1.49

FAME **Tuna for Cats**..... 6 oz. Cans 4/99¢

•STRAWBERRY •GRAPE •BLACKBERRY •RASPBERRY **FAME Apple Jelly** ..... 18 oz. Jar 79¢

•WHITE •PINK •YELLOW **FAME Facial Tissues** .... 200 ct. Boxes 2/99¢

ALL FLAVORS **Regular or Diet Faygo** ... 1 Liter Btls. Plus Deposit 3/89¢

FAME ... *Priced for Value!*

•WHITE •YELLOW **FAME Popcorn**..... 2 lb. Bag 69¢

From the Freezer

YOUR CHOICE... LENTEN FAVORITES **FAME Frozen Fish Sale** •PERCH FILLETS •1 lb. •COD FILLETS •1 lb. •FISH PORTIONS •4 ct. 12 oz. **$1.49**

•MIXED VEGETABLES •GREEN PEAS **FAME Frozen Vegetables**..... 20 oz. Bag 69¢

ASSORTED FLAVORS **FAME Ice Cream**..... ½ Gal. Ctn. $1.39

Fresh from the Dairy

QUARTERS **FAME Margarine** 1 lb. Pkg. **39¢**

REFRESHING! **Chocolate Drink** ..... Gal. Jug $1.29

FAME **Orange Juice**..... ½ Gal. Jug $1.29

Mr. IGA's Fresh! Produce Garden



CALIFORNIA SUNKIST **Seedless Navel Orange-O-Rama** Your Choice

6 88 Size ..... / 10 113 Size .. / 16 138 Size . **79¢**

IGA TABLEFRESH • **Crisp Florida Celery** ..... Stalk 39¢

IGA TABLEFRESH • **Garden-Fresh Cole Slaw**..... 1 lb. Package 79¢

Asparagus Salad is a 'Sign of Spring!"

Fresh Asparagus ..... lb. $1.59

Fresh! Baked Goods

OVEN-FRESH **Lumberjack Bread** ..... 1¼ lb. Loaf 69¢

IGA HOT DOG OR **Hamburg Buns**..... 8 ct. Pkg. 2/99¢

•CLUB •HONEY GRAHAMS •CINAMMON CRISP **Keebler Crackers** ..... 16 oz. Box 99¢

Health & Beauty Aids

•REG. •OILY •DRY •SAVE 60¢ **Faberge Organic Shampoo** 15 oz. Btl. **$1.09**

QUEEN SIZE •A •B •TAN •BEIGE •SAVE 40¢ **Panty Hose**..... Each Pair $1.29

10W40 •SAVE 36¢ **Valvoline Motor Oil**..... 1 Qt. Can 89¢

CLIP AND SAVE AT IGA!

IGA Saving Spree Coupon

20¢ OFF LABEL **Dawn Dish Liquid** **$1.39** Limit 1 •32 oz. Btl. SAVE 24¢

Limit one coupon per family. Coupon and seven dollar ($7.00) purchase required, excluding Beer, Wine, Cigarettes, or other coupon items. Coupon expires Saturday, March 28, 1981. N-R

IGA Saving Spree Coupon

REGULAR **Appian Way Pizza Mix** **2/$1** Limit 2 •12½ oz. Boxes ON TWO SAVE 30¢

Limit one coupon per family. Coupon and seven dollar ($7.00) purchase required, excluding Beer, Wine, Cigarettes, or other coupon items. Coupon expires Saturday, March 28, 1981. N-R

IGA Saving Spree Coupon

•BUTTER MAPLE FLAVOR •MAPLE FLAVOR **FAME Syrup** **89¢** Limit 1 •24 oz. Btl. SAVE 20¢

Limit one coupon per family. Coupon and seven dollar ($7.00) purchase required, excluding Beer, Wine, Cigarettes, or other coupon items. Coupon Expires Saturday, March 28, 1981. N-R

IGA Saving Spree Coupon

ALL GRINDS **Maxwell House Coffee** **$4.49** Limit 1 •2 lb. Can SAVE 90¢

Limit one coupon per family. Coupon and seven dollar ($7.00) purchase required, excluding Beer, Wine, Cigarettes, or other coupon items. Coupon expires Saturday, March 28, 1981. N-R

IGA Saving Spree Coupon

FAME **Trash Can Liners** **$1.19** Limit 1 •10 ct. Pkg. SAVE 24¢

Limit one coupon per family. Coupon and seven dollar ($7.00) purchase required, excluding Beer, Wine, Cigarettes, or other coupon items. Coupon Expires Saturday, March 28, 1981. N-R

IGA Saving Spree Coupon

FAME HEAVY DUTY LIQUID **Laundry Detergent** **$1.89** Limit 1 •64 oz. Jug SAVE 48¢

Limit one coupon per family. Coupon and seven dollar ($7.00) purchase required, excluding Beer, Wine, Cigarettes or other coupon items. Coupon expires Saturday, March 28, 1981. N-R

Meeting set on woodlot

The Sanilac County Cooperative Extension Service and the county Soil Conservation District are sponsoring a woodlot management educational meeting and tour Saturday at 9:30 a.m. at the Lions Club Building in Lexington.

The morning program will be devoted to woodlot management and improvement, wildlife habitat and financial assistance. A lunch will be provided at a nominal fee by the Soil Conservation District.

The afternoon woodlot tour will be conducted by the Department of Natural Resources.

Square dance Saturday at Campbell

The Town and Country Square Dance Club will conduct a dance from 8-11 p.m. Saturday in the Campbell Elementary School gymnasium.

Clyde Cullings will be the caller. Refreshments will be served. The dance is open to all square dancers and persons who would like to watch.

KNOW THYSELF

It's impossible to push yourself forward while you are patting yourself on the back.

SPRING SEWING SPECIALS

SPRING CALICO PRINTS $1.89 yd

STRETCH TERRY VELOUR $2.49 yd.

STRAWBERRY SHORT CAKE PRINTS $3.69 yd.

Denim $2.79 yd.

T-Shirt $2.19 yd.

Tricot 99¢ yd.

Bruce Fabric & Lace

Open 7 Days a week from 9 a.m. - ?

Directly Behind Charley's Market In Wilmot

1786 Montague 517-683-2865

Cass City Bowling Leagues

MERCHANTS' "A" LEAGUE
March 18, 1981

Kritzman's	18
Croft-Clara Lumber	15½
Cass City Oil & Gas	15
Warren Electric	14
Ouvry Chevy-Olds	14
Kingston State Bank	12
New England Life	11
Charmont	9½
Charlie's Market	9
Blount Agriculture	9
Fuelgas	9
Erla Food Center	8

600 Series: L. Wenzlaff 612, E. Helwig 602, J. Storm 602.

550 Series: D. Wallace 597, B. Copeland 582, J. Smithson 582, C. Guinther 576, P. Smith 571, L. Summers 564, B. Musall 552.

210 Games: B. Eldridge 244, L. Wenzlaff 235, B. Musall 229, E. Bilicki 224, E. Helwig 224, L. Summers 223, B. Copeland 222-212, J. Storm 215, D. Wallace 215-215, E. Schulz 213, P. Smith 212, J. Smithson 211.

MERCHANTS' "B" LEAGUE
March 18, 1981

Bauer Candy Co.	16½
Colony House	14
Rabideau Motors	14
Gagetown Oil & Gas	13½
Herron Builders	13
Tuckey Concrete	13
General Cable	12
Spencer Masonry	12
Clare's Sunoco	12
Charmont	11
Hills & Dales Hospital	9
Shag's Angels	4

600 Series: J. Guinther 615.

550 Series: G. Diebel 589, E. Haag 571, B. Ridenour 564, P. Berry 563, R. Koch 550.

210 Games: J. Guinther 216, R. Koch 216, D. Englehart 214, E. Haag 213, G. Diebel 212.

MERCHANETTE LEAGUE
March 19, 1981

Anrod Screen Cyl.	13
Faust Rebuilders	12
Olympia	12
Miller's Chicks	12
Geiger-Hunt Ford	11
Cole Carbide	11
Walbro	10
Kritzman's	9
Charmont	9
IGA Foodliner	7
Albee Hardware	7
Herron Builders	7

500 Series: L. Selby 575, D. Golding 526, J. Morell 514, Pat McIntosh 509, G. Corcoran 507, J. LaRoche 507.

200 Games: L. Selby 212, M. Rabideau 203.

High Team Game: Kritzman's 817.

High Team Series: Charmont 2315.

TUSCOLA GET TOGETHERS "A"
March 16, 1981

Sugar Town Market	28
Maurer Const. Co.	27
Hillaker Auct. Serv.	27
Cole Carbide	26
Charmont	24
Lawrence Ins.	22
Harris-Hampshire Ins.	22
Vatter Carpet Sales	22
Nicky's Restaurant	15
Hall's Trim Shop	15
Walbro Far East	14
Kelly Brothers	10

High Series: K. Gremel 610.

High Game: K. Gremel 246.

High Team Series: Sugar Town Market 2851.

High Team Game: Sugar Town Market 1041.

210 Games: J. McIntosh 230, M. Irrer 220, E. Helwig, D. Stahl, A.D. Frederick 215, L. Tomaszewski 214, C. Comment 212, M. Grifka 211, R. Surbrook 210.

550 Series: A.D. Frederick 589, J. McIntosh 580, L. Tomaszewski 575, M. Irrer 571, J. Schwartz 572, D. Wallace 569, M. Grifka 565, D. Stahl 560, D. Miller 559, C. Comment 557.

TUSCOLA GET TOGETHERS "B"
March 16, 1981

Wright's Service	28
Miller Egg Inc.	28
Larry's Car Wash	27
Dale's Eaves Troughing	26
Mr. Kelly's Market	21
Leiterman Bldrs.	21
Stahlbaum Asphalt Paving	19
F.& M. State Bank	19
Roger's Hay	17
Kilbourn Tech Supply	17
Bliss Milk Haulers	15
Chappel's Men's Wear	14

High Series: J. Zawilinski 616.

High Game: J. Zawilinski 237.

High Team Series: Wright's Service 2866.

High Team Game: Wright's Service 987.

210 Games: P. Zawilinski 219, D. Truemner 211.

550 Series: K. Gremel 570, D. Truemner 564, T. Furness 555.

SATURDAY TEENS
March 21, 1981

Nailers	11
Alley Cleaners	9
Bulldoggers	8
Terrible Three	4
Alley Burners	3
Late Starters	1

Boys' High Series: V. Peters 374.

Boys' High Game: V. Peters 146.

Girls' High Series: J. Kenward (sub) 245.

Girls' High Game: L. McIntosh 108.

High Team Series: Nailers 978.

High Team Game: Nailers 361.

SATURDAY SPINNERS
March 21

Fire Birds	32
Pin Crashers	31
Run A. Rounds	30
Strikers	27
Charlie's Angels	27
Gutter Dusters	25
Pin Boys	21
Bad News Bears	21
Bad Kats	20
Hot Shots	19
Alley Kats	18
(4) Cousins	17

Boys' High Series: T. Lubaczewski 341.

Boys' High Game: T. Lubaczewski 123.

Girls' High Series: S. Moran 354.

Girls' High Game: S. Moran 125.

High Team Series: Strikers 1166.

High Team Game: Strikers 407.

SUNDAY NITERS
March 15, 1981

Ko-Mers	18
Double "H"	15½
Gutter Dusters	15
FBI	14
Ber-Wa-Ga-Na	13
Out Laws	12
Night Crawlers	12
Alley Rats	11½
Four-Of-Us	11
Blount Ag	11
McVliets	7
Wild Bunch	4

Women's High Game: B. LaFave 210.

Men's High Game: R. Marchlewicz 206.

Women's High Series: M.J. VanVliet 479.

Men's High Series: R. Marchlewicz 579.

High Team Game: Gutter Dusters 675.

High Team Series: Gutter Dusters 1925.

500 Series: B. Bills 547, R. Marchlewicz 579, B. Anthes 523, E. Albin 519, H. Hile 521.

GUYS & GALS
March 17, 1981

Charmont	13½
Caro Farm & Town	12
Copeland & Gornowicz	12
WKYO-WIDL	12
D & D Construction	12
Elkton IGA	12
Brand X	11
Country Cousins	11
Kens & Kerbs	11
Terrasi & Son	6
Leiterman Builders	4½
Kruse Farms	3

Men's High Series: C. Kolb 598.

Ladies' High Series: M. Schwartz 527.

Men's High Game: C. Kolb 234.

Ladies' High Game: M. Schwartz 215.

High Team Series: Kens & Kerbs 2505.

High Team Game: Kens & Kerbs 849.

Ladies' 200 Games: K. Milligan 202, M. Schwartz 215.

Men's 210 Games: J. Brown 202, C. Kolb 234, R. Vandemark 206.

Men's 500 Series: J. Brown 539, C. Kolb 598, R. Vandemark 578, D. Ulfig 508.

THURSDAY MORNING COFFEE
March 19, 1981

Paul's Custom Vans	6
Rabideau's Girls	6
Deering Farms	5
Crazy Ladies	5
Campbell Sawmill	4
Kingston State Bank	4
Bay Port Tube	4
J & L Feed	3
Happy Hoofers	3
Pinney State Bank	3
Shirley's Salon	3
Pin Pals	2

High Series: L. Yost 533.

High Game: L. Yost 202.

High Team Series: Paul's 1728.

High Team Game: Paul's 616.

500 Series: P. Corcoran 505, B. Watson 501, L. Yost 533.

FRIDAY NITE CARCASS UNION
March 20, 1981

Fishbowlers	38½
Rescue Squad	36
Kelly Bros. Home Comfort	30
Old Folks	29
Incredible 4	27
Colwood Bar	27
Lucky's Kountry Korner	25
The Turkeys	25
Horse-In-Around	24
Cannonballs	19½
The Loom	17
Really Rottens	14

Men's High Series: D. Ruppal 558.

Ladies' High Series: S. Cummins 611.

Men's High Game: J Schwartz 202.

Ladies' High Game: S Cummins 244.

High Team Series: Rescue Squad 1917.

High Team Game: Rescue Squad 689.

200 Games: D. Ruppal 201 J. Schwartz 202, S. Cumn 244.

Ladies' 160 or Over: S. Cummins 244-170-197, N. Rabideau 187, D. Zimmerman 174.

TUESDAY AFTERNOON LADIES
March 17, 1981

Charmont	1
Croft-Clara Lumber	15½
Pierce-Honey Bees	15
Bowling Grannies	14½
Go-fer More	13
The Hair Benders	13
Lucky's Kountry Korners	12½
Don's Auction Gallery	11½
Wright's Painting	9½
Clare's Sunoco	9½
Cass City-Anns	8½
The Ups & Downs	4½

High Series: S. Cummins 585.

High Game: S. Cummins and G. Corcoran 214.

High Team Series: Pierce Honey Bees 1870.

High Team Game: Pierce Honey Bees 659.

200 Games: G. Corcoran 214, S. Cummins 214, P. Schwartz 200.

525 Series: S. Cummins 585, G. Corcoran 530.

THURSDAY NITE TRIO
March 19, 1981

IGA	22½
Old Wood Drug	21
Smith Real Estate	17
Draves Dist.	15½
Circle "S" Gas & Oil	15
Hacker Farm	13½
Van Dale	13
Garno Seeds	12
Jacques Seeds	12
Niebor Masonry	10
Caro True Value	9½
Gambles	7

High Series: M. Irrer 588.

High Game: M. Irrer 226.

200 Games: C.R. Smith 211, P. VanAllen 210.

550 Series: P. Davis 555.

February milk output down 3%

Michigan's February milk production of 376 million pounds was down 3 percent from a year ago, according to the Michigan Agricultural Reporting Service. Last year's production was higher because of the 29-day month.

During the past month, the state's 390,000 cows each averaged 965 pounds of milk. Cow numbers were down 2 percent from a year ago.

Producers received $14.20 per hundredweight (cwt.) for their milk this February, $1.20 above the previous year's price. Replacement milk cows cost an average of $1,290, compared to $1,180 a year ago. Slaughter cow prices, at $42.40 per cwt. were down 18 percent from a year earlier.

Nationally, February milk production totaled 10.1 billion pounds, 1 percent more than a year earlier. Production per cow averaged 928 pounds during the past month. Milk cow numbers averaged 10.9 million, 1 percent above last year.

Easter candymaking classes set

The Cass City Public Schools Department of Community Education will offer two Easter candymaking classes for kids and adults Saturday, April 4, at the high school, room 108-9.

Dee Milbrandt, veteran candymaker, will instruct kids in grades 5-12 in making suckers, candybars, and chocolate candy for Easter gifts. This class will meet from 1:30-3 p.m.

The adult class will meet from 10 a.m.-1 p.m. and will be making chocolate candies with which to fill Easter baskets and as gifts. Materials such as molds and varieties of chocolate can be purchased from the instructor. There will be a maximum of 12 students per class, by advance registration only. A fee will be charged.

Call 872-4151 for more information and to register.

One of life's paradoxes is that while good luck must be met half-way, bad luck seems to chase you.

DEERING PACKING

1 mile North, ½ mile East of Silverwood at 4808 E. Mayville Road

FRESH COUNTER MEATS

CHECK OUT PRICES ON

✓ LAMB ✓ PORK ✓ VEAL

✓ BEEF HALVES AND QUARTERS

FOR BUSINESS TRUCKING AND SLAUGHTERING CALL 517-761-7073

AUCTION SALE

Due to other business interests and leaving the State I will sell at public auction at the place located 7 miles south-west of Bad Axe on M-53 to Sebewaing Road, then 1 mile west, ¼ mile south on Grassmere Road or 9 miles north, 3 miles east, ½ mile south of Cass City on Grassmere Road the following personal property on:

SATURDAY, MARCH 28

Commencing at 1 p.m. sharp B&C Lunch Wagon on the Grounds

AUCTIONEERS' NOTE: Machinery is in good working order. NO JEWELRY WAGON.

TRACTORS:
Allis Chalmers XT 190 diesel, cab, 18.4x34 tires and duals, good rubber
John Deere 2510 diesel, 15/5x38 tires, new, overhauled 480 hours ago
John Deere A with 6 foot grader blade

COMBINE:
Gleaner C-2 with cab, heater, 14 foot grain head, 4 row C-430 corn head, spike tooth cylinder, new rasp bars, 9 foot Sund bean pickup

EQUIPMENT:
Allis Chalmers No. 387 4-16 inch semi-mount plow
Case 2-16 inch plow, 3 point hitch
Oliver 13 hole grain drill
John Deere 4 row planter
John Deere 4 row bean puller
Innes No. 570-4 row bean windrower
Innes No. 200AR-2 row bean windrower
John Deere F-100H 24 foot field conditioner
International No. 401-20 foot transport harrow
Oliver No. 241-12 foot tandem disc
John Deere No. RG430-4 row cultivator, 3 point hitch
Super Rino 9 foot grader blade, 3 point hitch
9 foot hay conditioner
Mayrath 40 foot PTO bale elevator
Turnco gravity box on 10 ton running gear
Ficklin No. 185 gravity box on 8 ton running gear
150 gallon sprayer with Hann pump, 24 foot booms, 3 point hitch
Gas operated 2 inch transfer pump and hoses
Flat rack wagon with dual wheels
Quantity of cultivator shanks for parts
NO JEWELRY WAGON

Statements made day of sale take precedence over printed matter herein.
NOT RESPONSIBLE FOR ACCIDENTS AT SALE OR STOLEN ITEMS -- ALL SALES FINAL
TERMS: Cash or checks with proper ID. Nothing removed until settled for.
CLERK: Osentoski Auction Service

DWIGHT ENDERSBE, OWNER

AUCTIONEERS: Osentoski Auction Service, Phone Cass City 872-2352 or Bad Axe 269-9303

We help you with



CASH CROPS

We are recognized as the leader in farm financing and are ready to help you out, now.

If you need a loan for equipment, buildings, seed or chemicals, come in and talk to us today.



WITH FARMERS WE'RE FIRST -- SEE US NOW!

TN

Thumb National Bank & Trust

Pigeon 453-3113

Member FDIC

Cass City 872-4311

Down Memory Lane

FROM THE FILES OF THE CHRONICLE

FIVE YEARS AGO

Larry Whittaker has been named to the fall semester dean's list at Spring Arbor College. He is the son of Mr. and Mrs. Harold Whittaker, Cass City.

Fire of undetermined origin destroyed the Gary Somerville home on Lamton Road. Total loss was set at $29,000. Firemen from Elkland, Kingston, Lamotte and Caro fought the blaze.

A suspected tornado did an estimated $30,000 damage to Sherwood Forest Country Club in Gagetown Saturday.

Valedictorian for Cass City High School is Grace LaPonsie and co-salutatorians are Ann Hobart and Jane Rabideau. Grace is the daughter of Mr. and Mrs. Lou LaPonsie, Cass City. Ann is the daughter of Mr. Ben Hobart and the late Joan Hobart of Gagetown. Jane's parents are Mr. and Mrs. James Rabideau of Gagetown.

TEN YEARS AGO

After 21 years, Reva Little will be quitting her job as librarian at Rawson Memorial Library. She will be replaced by Barbara Hutchinson, who will begin her new duties Monday.

Archie McLachlan, one of the senior members of the Board of Directors at Hills and Dales General Hospital, has resigned.

Property owners involved in the proposed Sanilac Petroglyph Park learned from representatives of the Department of Natural Resources the future plans for park development at a meeting at the Lynn Spencer home.

The Elkland Township Board wrestled Tuesday night at the Cultural Center with ways to finance the proposed new township hall-fire hall without coming up with any definite answers. The problem consists of how to raise $80,000 to $100,000 to finance the building and still keep the extra tax levy at one mill.

25 YEARS AGO

James E. Foy, a senior at Michigan State University, was initiated into Pi Mu Epsilon, national honorary mathematics fraternity. He is a 1948 graduate of Cass City High School.

Alex Murray, a student in the school of veterinary medicine at Michigan State University, was among the top 10 in his class during the fall term. Murray is the son of Mr. and Mrs. Paul Murray of Cass City.

After several months in temporary quarters on Main Street, authorities of General Telephone have announced that offices of the concern are now back in their former location on Seeger Street.

35 YEARS AGO

C.J. Striffler, Elkland township treasurer, established another record in tax collections. He returned all but $12.65 uncollected to the county treasurer of a tax roll of $12,240.23 or 99 percent collected.

George Jacoby of Caro has been named acting postmaster at Deford and will assume control April 1.

Frank J. Rolka, Red Cross county chairman, reports three townships over the top. They are Elkland, Indianfield and Almer townships.

Fred Wright was severely scalded at the Nestle's Milk Products plant last Thursday morning.

New officers of the Presbyterian Guild are: president, Mrs. Harold Oatley; vice-president, Mrs. K.I. MacRae; secretary, Mrs. Willis Campbell, and treasurer, Mrs. Don MacLachlan.

Business women pick officers

Election of officers for the coming year highlighted the March 18 meeting of the Cass City Business and Professional Women's Club.

Sherryl Seeley was elected president and vice-presidents elected were Marilyn Hanselman and Leota Anthes. Other officers are Frances Kloc, recording secretary; Nina Davis, corresponding secretary, and treasurer, Helen Bartle.

The state convention will be May 29-31 in Kalamazoo. Attending as delegates will be Verna May MacRae, Sherryl Seeley and Marilyn Hanselman.

The District 11 meeting will be held April 26 at the Elks Club in Essexville, hosted by the Bay City club.

Pictures of the Holy Land were shown by Theda Seeger and Normaleen McIntosh.

Shirley Haag was given a surprise pink and blue shower.

Twenty-four attended.

Rites held for Percy Fleming

Percy Edwin Fleming, 75, of Cass City died March 16 at Hills and Dales General Hospital.

He was born Feb. 22, 1906, in Lindsay, Ontario, Canada, the son of Albert and Maude (Pogue) Fleming. He came to Detroit as a young man.

Fleming married Mrs. Imogene Alston Davis, March 12, 1946, in Pontiac. After their marriage, they made their home in Royal Oak. They came to Cass City in 1975.

He is survived by his wife; three sons, Edwin Fleming and Jeffrey Fleming, both of Cass City, and Albert Fleming of Bloomfield Hills; one daughter, Mrs. David (Janna) Otto of Grand Rapids; three grandchildren; three sisters, Mrs. Marjorie Bird and Mrs. Abb Nicholson, both of Lindsay, Ontario, and Mrs. Ronald Nixon of Port Hope, Ontario; three brothers, Ross Fleming and Burt Fleming, both of Lindsay, and Clifford Fleming of Toronto. Three brothers preceded him in death.

Funeral services were conducted Thursday afternoon at Little's Funeral Home, Cass City, with Rev. Eldred Kelley of Salem United Methodist church of Cass City officiating.

Burial was in Flint Memorial Park.

Lt. Denton transferred to Negaunee

State Police Lt. Albert K. Denton, a Snover native, has been transferred from Flint post commander to assistant commander of the Negaunee district in the Upper Peninsula.

With the transfer comes a promotion to first lieutenant VII rank.

Denton, 45, joined the state police in 1957. Prior to Flint, his assignments have been in L'Anse, Warren, Center Line, Jackson and Marquette.

People who spend all they earn can be sure that someone else is laughing all the way to the bank.

Falkenhagen funeral held Monday

Gertrude Edna Falkenhagen, 75, of Cass City died Saturday at Provincial House.

She was born Sept. 19, 1905, in Cass City, the daughter of Solomon and Katherine (Buerk) Striffler.

After graduation from Cass City High School and County Normal School in Caro, Miss Striffler taught school for a short time and held numerous business positions in Detroit and later Cass City.

She married Harry Falkenhagen Sept. 14, 1948, in Cass City. Following their marriage, they made their home on a farm in Snover. They moved to Cass City in 1964. Her husband died Jan. 2, 1972.

She was a lifelong member of the Salem United Methodist church of Cass City. She was also a member of the United Methodist Women, Rebekah Lodge of Snover; Decker Chapter No. 438, Order of the Eastern Star, and a life member and past matron of Echo Chapter No. 337, OES, Cass City.

Mrs. Falkenhagen is survived by two brothers, Leonard Striffler of Cass City and Louis Striffler of Detroit; one stepdaughter, Mrs. Philip (Evelyn) Smith of Snover; two grandchildren; three great-grandchildren, and several nieces and nephews. One brother and two sisters preceded her in death.

An Eastern Star memorial service was held Sunday evening at Little's Funeral Home, Cass City, under the auspices of Echo Chapter.

Funeral services were held Monday afternoon at Salem United Methodist church, Rev. Eldred Kelley officiating.

Burial was in Elkland cemetery.

AROUND THE FARM

Wasted oil

By Don Kebler

I surely was stunned last week when I learned it is estimated that between 10 and 20 million gallons of used motor oil is dumped into our environment annually in Michigan.

Who is dumping this oil into ditches, roads, driveways, sewers, landfills and on the land? It is practically every person who changes their own automobile, truck, tractor, lawnmower, etc., motor oil at home.

Each time a gallon of used oil is disposed of in this way, our soil, water supplies, wildlife, fish, trees, vegetation and environment, as a whole, is slowly destroyed.

Oil is a contaminant any way you look at it. If it is dumped on an unpaved driveway or road, all but about two percent is flushed by water or carried off by vehicles to wind up along the edge. Only a small amount in a sewage disposal system will completely disrupt the system.

Normal bacteria that digest dead plant and animal remains and wastes do not digest lubricating oils. A special oil digesting bacteria is needed to digest oil and the two types cannot survive in a like environment. Oil does not disintegrate fast. If it did, we wouldn't have underground oil supplies today.

Not only is oil a contaminant in its own right, the toxic materials used in motor oil add to the contamination. To name a few, they are zinc, lead, chrome, barium, cadmium and boron.

Let's see how much land surface the minimum 10 million gallons of oil disposed of annually in Michigan could cover if spread one inch deep. One acre would have between 15 and 20 thousand gallons 1-inch deep all over. Thus, the 10 million gallon minimal estimate would cover 500 acres annually.

If this were not enough reason to stop this hazardous used oil dumping, let's look at recycling this oil. Used motor oil can be re-refined into identically the same quality of oil now made from crude oil.

It also can be used as heating oil. It's the same as No. 6 fuel oil. It can be made in fine lubricating oils. It can be re-cycled over and over again thus reducing our oil consumption and eventual demise of the crude oil supply.

How are we going to stop this dumping of used oil? By the joint effort of businesses which will provide collection facilities and John Q. Public disposing their used oil at these sites.

Right now, the Caro Chamber of Commerce is planning to contact businesses in Caro to enlist them to set up collecting stations at their respective locations. As these collection points are established, their locations will be publicized and an identifying sign displayed.

Let's all get behind this one. If not, we are the only ones that are going to lose, along with our future generations.

Caro Drive-in opens Friday

The Caro Drive-in Theatre will open for the 1981 season Friday.

Rick Ashmun will return as manager and the L & L Concession Co. of Troy will operate the concession stand.

The box office will open at 7, with the first show starting at dusk. Two features will be shown on every program.

Some of the films booked for showing this year are Goldie Hawn in "Lovers and Liars," "Friday the 13th Part 2," "Clash of the Titans" and "Horror Hotel." The reopening ad appears on page 5.

The Strand Theatre in Caro will remain open seven days a week all summer.

A political plank has to be wide enough for some sidestepping.

EMERGENCY PRESCRIPTION SERVICE

We're always ready to help out when a prescription has to be filled. Taking care of the family health needs to the best of our ability has always been and always will be the policy at Coach Light.

Coach Light Pharmacy

Cass City

Edward H. Doerr

We can give you total coverage for Home-Car-Business and Life.

We and Michigan Mutual will tailor the right package of insurance coverages for all your needs... with payments to fit your budget. One agent and one company can do it all. **Let's talk about it.**

Doerr Agency

6265 Main St.
Cass City
Phone 872-3615

BEN FRANKLIN

Summer Wear
Jungle Prints
This year the word is color-and here they are... deep, rich vibrant prints in machine washable blends. 44/45-in. wide.
Reg. 2.99 NOW... $1.87 yd.

Calicos
Large assortment of bright spring colors. Great for summer wear, quilts and craft projects. 44"-45" wide, flat fold.
Reg. 1.99 NOW... $1.17 yd.

Interlock Prints
Start that summer wardrobe early with this fabulous selection of polyester prints. Perfect for summer's leisure activities. 60-inches wide.
Reg. 2.59 NOW... $1.87 yd.

Suraline
Super-Flex
Sewing is a breeze with 100% dacron polyester. Ideal for pants and blazers. Soft spring colors. 60" wide.
Reg. 3.59 NOW... $2.87 yd.

Reversible
Denim/Print and Matching Cotton Prints
Super look for a summer coordinate. 44"-45" wide. D/R machine wash and dry.
Denim Reg. 7.99 NOW $5.87 yd.
Coordinating Print Reg. 2.99 NOW $2.17 yd.

Selected Group
Double Knits
Choose from solids or prints. Great for pants! Machine wash and wear. 60" wide.
NOW... $1.57 yd.

Large Selection - Reg. 4.49
Dressy Prints & Solids
Super Satin - Boucles, Dobby Knits
NOW $2.87 yd.

Bottom Weights
Assorted Colors
Denims - Poplins - Twill
NOW $1.57 yd.

Discover BEN FRANKLIN
Where everything you buy is guaranteed!
Cass City

Professional and Business DIRECTORY

DR. W. S. SELBY
Optometrist
Hours: 8-5 except Thursday
8-12 noon on Saturday
4624 Hill St.
Across from
Hills and Dales Hospital
Phone 872-3404

DR. E. PAUL LOCKWOOD
Chiropractic Physician
Office Hours: Mon., Tues., Wed., Fri.
9-12 noon and 1:30-5:00 p.m.
Saturday 9-12 a.m.
Closed All Day Thursday
Phone 872-2765 Cass City
for Appointment

Allen Witherspoon
New England Life
NEL Growth Fund
NEL Equity Fund
Value Line Fund
Keystone Funds
Phone 872-2321
4615 Oak — Cass City

Harold T. Donahue M.D.
Physician & Surgeon
CLINIC
4674 Hill Street, Cass City
Office 872-2323 — Res. 872-2311

K. I. MacRae, D.O.
Osteopathic Physician and Surgeon
Corner Church and Oak Streets
Office 872-2880 — Res. 872-3365

Harris-Hampshire Agency, Inc.
Complete Insurance Services
6815 E. Cass City Road
Cass City, Michigan
Phone 872-2688

Dr. Timothy Straight
Dr. R. Paul Chappel
Dentists
Mon. thru Fri. 8:00-6:00 p.m.
Phone 872-3870
6240 Hill St., Cass City

Saib A. Isterabedi, M.D., FRCS
4674 Hill Street
Cass City, Michigan 48726
Surgeon, General & Thoracic
Outpatient Clinic
Hills & Dales Hospital
Each Wednesday
8 a.m. - 1 p.m.

Dr. J. Geissinger
CHIROPRACTOR
Mon., Tues., Thurs., Fri.
9-12 a.m. and 2-6 p.m.
Sat., 9-12 a.m.
21 N. Almer, Caro, MI.
Across from IGA Store
Phone Caro 673-4464

Richard A. Hall, D.O.
Osteopathic Physician
6545 Church Street
Cass City, Michigan
Office 872-4725 — Home 872-4762

Sang H. Park, M.D.
Obstetrics & Gynecology
4672 Hill Street
Phone 872-2800
Office Hours by Appointment

Edward Scollon, D.V.M.
Veterinarian
Call for Appointment
for Small Animals
Phone 872-2935
4849 N. Seeger St., Cass City

James Ballard, M. D.
Office at 4530 Weaver Street
Hours: 10:00 a.m. to 12:00 noon
2:00 p.m. to 4:30 p.m.
Daily except Thursday afternoon

Hoon K. Jeung, M.D.
General Surgery
9 a.m. - 5 p.m. Daily
Saturday - 9 to 12 noon
Office Hours by Appointment
Phone 872-4611
4672 Hill St.
Cass City, Mich. 48726
Home 872-3138

DO YOU HAVE A DRINKING PROBLEM?
ALCOHOLICS ANONYMOUS and AL-ANON
Every Friday Evening - 8:00 p.m.
Good Shepherd Lutheran Church
Cass City

Harry Crandell, Jr.
D.V.M.
Office 4438 South Seeger St.
Phone 872-2255

Annual Tax Sale

STATE OF MICHIGAN

IN THE CIRCUIT COURT FOR THE COUNTY OF TUSCOLA
Order for Hearing No. 81-003766

In the Matter of the Complaint of the State Treasurer of the State of Michigan, for and in behalf of said State, for the sale of certain lands for taxes assessed thereon.

On reading and filing the complaint of the State Treasurer of the State of Michigan praying for a judgement in favor of the State of Michigan against each parcel of land therein described, for the amounts therein specified, claimed to be due for taxes, interest and charges on each such parcel of land, and that such lands be sold for the amounts so claimed by the State of Michigan.

It is ordered that said complaint will be brought on for hearing and judgement at the April term of this Court, to be held at Caro in the County of Tuscola, State of Michigan, on the 6th day of April A.D. 1981, at the opening of the Court on that day, and that all persons interested in such lands or any part thereof, desiring to contest the lien claimed thereon by the State of Michigan, for such taxes, interest and charges, or any part thereof, shall appear in said Court, and file with the clerk thereof their objections thereto on or before the first day of the term of this Court above mentioned, and that in default thereof the same will be taken as confessed and a judgement will be taken and entered as prayed for in said complaint. And it is further ordered that in pursuance of said judgement the lands described in said complaint for which a judgement of sale shall be made, will be sold for the several taxes, interest and charges thereon as determined by such judgement on the first Tuesday in May thereafter, beginning at 10 o'clock a.m. on said day, or on the day or days subsequent thereto as may be necessary to complete the sale of said lands and of each and every parcel thereof, at the office of the County Treasurer, or at such convenient place as shall be selected by him at the county seat of the county of Tuscola, State of Michigan, and that the sale then and there made will be a public sale, and each parcel described in the judgement shall be separately exposed for sale for the total taxes, interest and charges, and the sale shall be made to the person paying the full amount charged against such parcel, and accepting a conveyance of the smallest undivided fee simple interest therein, or, if no person will pay the taxes and charges and take a conveyance of less than the entire thereof, then the whole parcel shall be offered and sold. If any parcel of land cannot be sold for taxes, interest and charges, such parcel shall be passed over for the time being and shall, on the succeeding day, or before the close of the sale, be reoffered, and if on such second offer, or during such sale, the same cannot be sold for the amount aforesaid, the County Treasurer shall bid off the same in the name of the State.

Witness the Hon. Patrick R. Joslyn, Circuit Judge, and the seal of said Circuit Court of Tuscola County this 25th day of February A.D. 1981.

Patrick R. Joslyn
Circuit Judge

Countersigned
Marilynn Craig, Deputy Clerk

STATE OF MICHIGAN
IN THE CIRCUIT COURT FOR THE COUNTY OF TUSCOLA

In the Matter of the Complaint of the State Treasurer of the State of Michigan, for and in behalf of said State, for the sale of certain lands for taxes assessed thereon.

To the Circuit Court for the County of Tuscola.

Loren E. Monroe, State Treasurer of the State of Michigan, respectfully shows unto the Court:

1. That he is the State Treasurer of the State of Michigan and makes and files this complaint under, by virtue of and pursuant to the provisions of Act No. 206 of the Public Acts of 1893, as amended, and Act No. 380 of P.A. 1965, as amended.

2. That Schedule A annexed hereto is the tax record required by the act first above mentioned and contains the description of all lands in the aforesaid county upon which taxes, which were assessed for the years mentioned therein, have remained unpaid for more than one year after they were returned as delinquent, the description of all lands in said county heretofore bid off in the name of the State and thus held and upon which taxes which were assessed subsequent to the tax for which such lands were sold to the State have remained unpaid for more than one year after they were returned as delinquent.

3. That extended separately in said schedule against each description of said lands therein contained are (a) the total amount of delinquent taxes upon said description for the non-payment of which the same may lawfully be sold at the next annual tax sale, (b) interest computed thereon as provided by law to the first day of May, next ensuing, (c) a collection fee of four per cent which shall be a minimum of $1.00 as provided by Section 211.59. C.L. 1970, as amended, and (d) $5.50 for expenses, all in accordance with the provisions of the act first above mentioned.

4. That all of the aforesaid taxes, interest and charges are valid, delinquent and unpaid, and have remained delinquent and unpaid for sufficient time to authorize and require, as provided by the foregoing acts, the sale of the aforesaid parcels of land against which they were assessed and are extended in said schedule at the next annual tax sale for the non-payment thereof, and that the said taxes, interest, collection fee and expenses so extended in said schedule against each parcel of land therein described constitute a valid lien upon each of the said several parcels of land described in said schedule as therein and against which extended in favor of the people of the State of Michigan, the payment of which lien this court may enforce as a preferred or first claim upon such lands by the sale thereof.

Wherefore your plaintiff prays:

a. That within the time provided by law this court may determine and adjudge that the aforesaid taxes, interest, collection fee and charges are valid and constitute a valid lien upon each of the said several parcels of land described in said schedule as therein extended:

b. That within the time provided by law this court make a final judgement in favor of the State of Michigan against each parcel of said lands for the payment of the several amounts of taxes, interest, collection fee and expenses as computed and extended in said schedule against the several parcels of land therein contained, and the amounts listed in the column headed "aggregate" shall constitute the amounts adjudged against the said several parcels, unless so amended by this court:

c. That said judgement provide that in default of the payment so ordered of the said several sums computed and extended against said lands in said schedule, the said several parcels of land, or such interest therein as may be necessary to satisfy the amount adjudged against the same, shall severally be sold as the law provides:

d. That your plaintiff may have such other and further relief in the premises as to this court may seem just and equitable.

And your plaintiff will ever pray, etc.

Dated: February 23, 1981

LOREN E. MONROE
State Treasurer of the State of Michigan for and in behalf of said State

SCHEDULE 'A' TAXES OF 1978 AND PRIOR YEARS

Sale No. Description or Parcel — Sec. or Blk. — Acres — Years for Which Delinquent — Total of Taxes, Interest and Charges Due in Said Years Dollars Cents

AKRON TOWNSHIP
Town 14 North, Range 8 East

1 Com at SW cor of W 55 rds of that pt of NW¼ of SE¼ lying N of M-25 th N along W line of said premises last desc. 10 rds, th NEly par with M-25 6 rds, S par with said W line 10 rds to CL of M-25 th SWly along CL 6 rds to POB.
8 1978 308.28
2 Com 70 lks S of SW cor of NW¼ of NW¼ th E 3 chs to cen of road SW along cen of road 3.85 chs to S line, N 2.75 chs to POB.
9 1 1978 29.99
3 Com 20 rds S of NE cor 8½ rds E & W & 9½ rds N & S.
10 ½ 1978 217.47
4 Com at N¼ cor of Sec th S 194 ft, W 165 ft, N 194 ft, E 165 ft to POB.
11 .724 1978 459.62
5 Com at pt in CL of M-25 700 ft NE from int with W line of SE¼ of NW¼, S 150 ft, NE par with CL of M-25 200 ft, N 150 ft to CL of M-25 th SWly along CL of M-25 200 ft to POB.
18 .75 1978 308.28
6 Com at pt in CL of M-25 500 ft NEly from int of CL of M-25 with W line of SE¼ of NW¼, th S 150 ft NEly par with CL of M-25 100 ft N 150 ft to cen of road, th SWly along cen of M-25 to POB.
18 1978 247.72
7 Com 40 rds N of SE cor of NE¼ th W 208 ft, N 208 ft, E 208 ft, S 208 ft to POB.
23 1 1978 253.81
8 Com at pt 45 rds N of SW cor of NW¼ of Sec run th E 8 rds, N 6 rds W 8 rds, S 6 rds to POB.
24 1978 626.23
9 That part of W½ of SW¼ of SW¼ E of PMRR.
26 4 1978 377.92
10 Com at pt 40 rds S of NE cor of W½ of SE¼ th W 30 rds, S 16 rds E 30 rds, N 16 rds to POB.
27 3 1978 284.85
11 Com at pt 60 rds W of SE cor of Sec th N 11 rds, E 8 rds, S 11 rds, W 8 rds to POB.
33 1978 26.80
12 Com at NW cor of NE¼ of Sec th E 39 rds, S 40 rds, W 19 rds, S 7 rds, 3 ft, W 20 rds, N 4' rds 3 ft to POB ex com 339.5 ft E of N¼ cor th E 304 ft, S 231 ft, W 304 ft, N 231 ft to POB & ex beg at N¼ cor of Sec th E 187.5 ft, S 231 ft, W 187.5 ft, N 231 ft to POB ex com 648.84 ft S of N¼ cor of Sec th S 130 ft, E 330 ft, N 130 ft, W 330 ft to POB.
34 6.92 1978 222.80
13 Com 121½ rds E of NW cor of NE¼ of Sec th E 16 rds, S 10 rds, W 16 rds, N 10 rds to POB.
34 1978 30.59
14 Com 39 rds E of NW cor of NE¼ th S 40 rds, E 12 rds, N 40 rds, W 12 rds to POB.
34 3 1978 440.00
15 Com 648.84 ft S of N¼ cor of Sec th S 130 ft, E 330 ft, N 130 ft W 330 ft to POB.
34 .98 1978 533.10
16 N 60 A of E½ of NE¼
35 60 1978 2178.11

Town 15 North, Range 8 East

17 2 A in SE cor of SE¼ of SW¼, 16 rds E & W by 20 rds N & S.
13 2 1978 701.86
21 2 A in SW cor of W½ of SW¼ 20 rds N & S by 16 rds E & W.
31 2 1978 308.28
22 Com 52 rds W of SE cor of SE¼ of SE¼ th N 20 rds, W 8 rds, S 20 rds, E 8 rds to POB.
34 1 1978 247.72
23 Com at pt in CL of Leonard Rd. 1209.84 ft, E of W¼ cor of Sec th E 108 ft, N 133 ft, W 108 ft, S 133 ft to POB.
35 1978 520.17

Sunset Bay No. 1

24 Lot 21
30 1978 459.62

ALMER TOWNSHIP
Town 13 North, Range 9 East

25 Com 478 ft E of SW cor of SW¼ of SE¼ th E 192 ft, N 192 ft, W 192 ft, S 192 ft to POB.
14 1978 482.98
26 Com 1135 ft W of SE cor th N 165 ft, W at rt angles to Sec-line 100 ft th S par with Sec line 165 ft, E 100 ft, to POB pt of SE¼ of SE¼.
26 1978 393.09
27 Com at pt on Sec ln 644 ft S of NW cor of Sec th S 136 ft, E 247.5 ft, N 136 ft, W 247.5 ft to POB.
28 1978 673.98
28 Com at pt on N Sec ln, 365.5 ft E of NW cor of Sec th E along Sec ln 60 ft, S at rt ang to N Sec ln 313 ft, W 60 ft, N 313 ft to POB.
28 1978 353.77
29 Com at SE cor of SW¼ of NE¼ th W 280 ft, N 450.6 ft, NE par with CL of M-81 386.5 ft to E ln of SW¼ of NE¼, S 720 ft to POB ex Beg at pt 1178.9 ft E of interior ¼ cor of Sec, th N 120 ft, W 140 ft, S 120 ft, E 140 ft to POB.
35 1978 325.71
30 Com at NW cor of SW¼ of NE¼ th E 29 rds, S 121.5 ft, W 29 rds, N 121.5 ft to POB.
35 1978 516.68
31 Com 1478 ft NE of intersection of CL of M-81 & W Sec ln th NW 175 ft, NE par to Hwy 117 ft, SE 175 ft, SW along CL of Hwy 117 ft to POB.
35 1978 1143.95
32 Com at inters of W, N & S 1/8 ln & CL of M-81 th N 45° E 853.4 ft along CL of M-81, S 47° 26' E 979 ft to pt mentioned in deed from D. Hammond to M. Tennant as NE cor of land conveyed as POB of this desc, th N 47° 26' W 332 ft to pt that is 647 ft S 47° 26' E of CL of M-81, S 45° W 201 ft, S 47° 26' E 99 ft, & S 45° W 26.3 ft along R/W recorded in Liber 313 pg. 404 Ely to POB.
35 1978 78.53
33 All that pt of SW¼ of SE¼ lying on SE side of Cass River ex 12 rds on S side of said desc. & ex com 12 rds N of SE cor of SW¼ of SE¼, N 75 ft, W 100 ft, S 75 ft, E 100 ft to POB.
35 1978 157.15
34 W½ of E½ of NE¼ of SE¼ & E½ of W½ of NE¼ of SE¼.
36 1978 645.89
35 SW¼ of SE¼.
36 40 1978 359.40

Blk. **Agar Sub**

36 Lot 7
1 1978 78.53
37 Lot 8
1 1978 39.20

Pine Crest Acres

38 Lot 30
1978 348.15
39 Lot 31 & NEly ½ of Lot 32
1978 482.98

ARBELA TOWNSHIP
Town 10 North, Range 7 East

40 S 10 A of N 40 A of NE¼ of SE¼
1 10 1978 1411.01
41 Com at pt on W side of Bray Rd 759 ft S of NE cor of E½ of SE¼ th W 200 ft, S 80 ft, E 200 ft, N 80 ft to POB.
5 1 1978 281.44
42 NW¼ of SE¼ of SW¼
13 10 1978 192.73
43 NW¼ of NW¼ ex 1234.95 ft W of NE cor of Sec th S 3° 25'13" W 1120 ft N 87° 08'48" W 400 ft, N 4° 14'06" E 425.39 ft Nly 697 ft M or L along CL of Smith Drain to N Sec ln, S 87° 08'48" E 400 ft to POB & Ex com 1619.95 ft W of NE cor of Sec th W 15 ft to CL of Smith Drain & POB for this Desc., th Sly 697 ft M or L along CL of drain S 04° 14'06" W 36.27 ft, N 87° 08'48" W 617.92 ft N 3° 36'40" E 731 ft, S 87° 08'48" E 609.95 ft to POB.
20 1978 587.37
44 SW¼ of NE¼ & S½ of NW¼ of SE¼ & NE¼ of NW¼ of SE¼ & NW¼ of NW¼ of SE¼.
20 80 1978 97.64
45 Com at SW cor, N 16 rds, E 20 rds S 16 rds, W to POB.
20 2 1978 95.84
46 E 100 ft of W 497 ft of S 300 ft of SE¼ of SE¼.
20 .69 1978 392.85
47 Com 33 ft S & 327.5 ft W of N¼ cor of Sec 21, th S 330 ft, W 80 ft, N 330 ft, E 80 ft to POB.
21 1 1978 101.91
48 E 148 ft of W 438 ft of S 667 ft of SE¼ of NW¼.
21 2.25 1978 509.21
50 Com 703.76 ft S of E¼ cor of Sec, th S 208 ft, W 312 ft, N 208 ft, E 312 ft to POB.
23 1.5 1978 776.53
51 E 52 A of NW¼ lying S of ang road which runs thru sec.
24 52 1978 529.19
52 E½ of E 5/8 of SW¼ ex com at SE cor of SW¼, W 8 rds, N 10 rds, E 8 rds, S 10 rds to POB.
24 49.5 1978 1265.58
53 Com 2472.12 ft S of N¼ cor of Sec th S 200 ft, E 221 ft, N 200 ft, W 221 ft to POB.
26 1 1978 19.93
54 Com 1352.12 ft E of N¼ cor of Sec th S 330 ft, W 1332.29 ft, N 329.97 ft, E 1330.34 ft to POB.
26 10 1978 599.84
55 Com 880 ft E of NW cor of E½ of NW¼ th E 200 ft, S 330 ft, W 200 ft, N 330 ft to POB.
27 1.52 1978 608.11
56 E 425 ft of W 1340 ft of S 20 A of SW¼ ex beg 1072.05 ft E of SW cor of Sec, th N 330 ft, E 100 ft S 330 ft, W 100 ft to POB.
29 1 1978 683.71
57 S 12 rds of W 26 2/3 rds of SW¼ of SE¼.
29 2 1978 509.21
58 N½ of NW¼ of NW¼
31 20 1978 2371.00
59 Beg at pt on CL of Willard Rd which is N 89° 54'19" S 748.71 ft from S¼ cor th N 0° 24'41" W 309.73 ft, N 89° 58'19" E 197.58 ft, S 11° 1' W 315.57 ft, S 89° 58'19" W 135.05 ft to POB.
31 1978 1144.23
60 Com 883.76 ft E of S¼ cor th N 11° 1' E 213.62 ft, E 155.5 ft, S 2° 33'38" W 209.8 ft, W 186.95 ft to POB.
31 1978 40.47
62 Com 226 ft W of SE cor of Sec th W 84 ft, N 0° 18' E 435.6 ft par with E Sec ln, W 100 ft, S 0° 18' W 435.6 ft, W 100 ft, N 0° 18' E 200 ft, W 100 ft, S 0° 18' W 200 ft, W 16 ft, N 0° 18' E 675 ft, E 400 ft, S 0° 18' W 675 ft to POB ex E 84 ft thereof.
31 3.90 1978 410.71
63 E 226 ft of S 691 ft of SE¼ of SE¼ ex S 200 ft of N 291 ft thereof & ex N 91 ft thereof.
31 1.99 1978 258.95
64 S 100 ft of N 291 ft of E 226 ft of S 691 ft of SE¼ of SE¼.
31 .52 1978 572.70
65 S 85 ft of N 445 ft of E 250 ft of SE¼ of SE¼.
31 .49 1978 369.89
66 The N 200 ft of S 875 ft of E 250 ft of SE¼ of SE¼.
31 1.5 1978 559.78
67 S 85 ft of N 360 ft of E 250 ft of SE¼ of SE¼.
31 .49 1978 625.59
68 S½ of: SE¼ of SE¼ ex E 250 ft, Ex S 675 ft & Ex W 100 ft thereof.
31 7.18 1978 767.69
69 N 20 rds of NW¼ of SW¼.
32 10 1978 410.33
70 Com at NE cor of SE¼ th W 40 rds, S 40 rds, E 40 rds, N 40 rds to POB ex com at NE cor of SE¼ th W 260 ft, S 170 ft, E 260 ft, N 170 ft to POB & ex beg 200 ft S of E¼ cor of Sec th S 400 ft, W 500 ft, N 400 ft, E 500 ft to POB.
32 4.42 1978 121.89
72 Com at pt N 01° 30' W 2219.74 ft along W Sec ln from W¼ cor th N 89° 04' E 980.14 ft, S 01° 30' E 222.21 ft, S 89° 04' W 980.14 ft, N 01° 30' W 222.21 ft to POB.
33 5 1978 922.97
74 W 463.4 ft of N 940 ft of NE¼ of NE¼ Ex E 100 ft of N 300 ft & Ex W 100 ft of N 300 ft thereof.
35 7.86 1978 212.78
75 1 Square Acre in SE cor of SE¼.
35 1 1978 774.61

Candice Sub

77 Lot 6
13 1978 1035.83
78 Lot 10
13 1978 95.79

Oak Grove Sub

79 Lot 3
1978 480.09
80 Lot 20 & N½ of Lot 19
1978 346.30
81 Lot 29 1978 445.21
82 Lot 35 1978 322.98
84 Lot 47 1978 573.22
85 Lot 48 1978 375.36
86 Lot 67 1978 375.36
87 Lot 68 1978 509.20
89 Lot 96 1978 293.95
90 Lot 97 1978 579.00

Oak Grove Sub No. 1

91 Lot 105 1978 695.36

Sale No. Description or Parcel — Sec. or Blk. — Acres — Years for Which Delinquent — Total of Taxes, Interest and Charges Due in Said Years Dollars Cents

COLUMBIA TOWNSHIP
Town 14 North, Range 9 East

92 A pc of land com at SW cor of SW¼ of SE¼ th E 14 rds, N 14 rds, W 14 rds, S 14 rds to POB.
3 1978 198.54
93 Com at NW cor of SE¼ th N on N & S¼ ln 70 ft, E 159 ft, S 170 ft, W 159 ft, N 100 ft to POB.
10 .62 1978 238.39
94 Com 1109.25 ft S of E¼ cor th S 0° 30' E 208.75 ft, N 89° 18' W 208.75 ft, N 0° 30' W 208.75 ft, S 89° 18' E 208.75 ft to POB.
13 1 1978 251.07
96 SE¼ of SE¼
15 40 1978 1331.94
97 SW¼ of SW¼ of NE¼
21 10 1978 132.98
98 Com at SW cor of said Sec th E 13⅓ rds, N 15 rds, W 13⅓ rds, S 15 rds to POB.
25 1.25 1978 322.86

Town 14 North, Range 9 East
Plat Of Colbrook

100 Lots 2-3 Blk 1
1978 18.61

Plat Of Colling

101 Lot 5 Blk 1
1978 12.54
102 Lot 6 & S 33 ft of Lots 7-8 Blk 1
1978 316.90

DAYTON TOWNSHIP
Town 11 North, Range 10 East

103 NE¼ of NE¼ ex that pt desc as: Beg at pt on E Sec ln which is S 01° 30'11" E 2.42 ft from NE cor of SEC th S 87° 58' 09" W 272.61 ft S 88° 05'59" W 27.39 ft, SEly to pt on E Sec ln, N 01° 30'11" W along E Sec ln 200 ft, to POB & Ex all that pt of NE¼ of NE¼ lying Nly of a ln 75 ft Sly of measurer at rt ang & par to survey ln of M-46.
1 37.4 1978 1114.26
104 All that pt of: Beg at NW cor of NE¼ of NE¼ th S 16 rds, E 10 rds, N 16 rds, W 10 rds to POB which lies Sly of a ln 75 ft Sly of (measured at rt ang) & par to a ln desc as Beg at pt on N & S¼ ln which is S 01° 32'01" E a distance of 81.48 ft from N¼ cor of Sec th N 89° 43'12" E 113.37 ft to pt of curvature of 68.754.94 foot radius curve to left (chord bearing N 89° 07'35" E) th Ely along Arc of said curve 1424.33 ft to pt of ending.
4 1978 850.30
105 Beg at SW cor of Sec 4, th E 266 ft, N 300 ft, W 266 ft, S to POB.
4 1978 427.89
106 Com at W¼ cor th S 0° 29' W 66 ft along W Sec ln to POB for this desc th E 419.3 ft, S 0° 29' W 428.35 ft, W 296.10 ft, S 0° 29' W 138 ft to N edge of Harmon Lake N 69° 32'52" W 131.07 ft, N 0° 29' E 520.55 ft along W Sec ln to POB.
5 4.45 1978 916.02
107 Com at W¼ cor th S 0° 29' W 66 ft along W Sec ln, E 419.3 ft to POB for this desc, th E 527 ft, S 0° 29' W 428.35 ft, W 328 ft, S 0° 04' E 120.6 ft, S 83° 28' W 219.56 ft, N 15° 24' W 151 ft, E 59.10 ft N 0° 29' E 428.35 ft to POB.
5 5.92 1978 171.06
108 NW¼ of SE¼ also a strip of land 18 ft by 40 rds off S side of W½ of NE¼ of SE¼.
6 40.28 1978 711.82
109 Com at inters of N ln of Mead Rd & W ln of Davis Drive th Wly 208.75 ft, Nly 208.75 ft, Ely 208.75 ft, Sly 208.75 ft to POB.
7 1 1978 154.47
110 SW¼ of SE¼
7 40 1978 226.24
111 Com at NE cor of NE¼ of SE¼ th W 208.8 ft, S 208.8 ft, E 208.8 ft N 208.8 ft to POB.
8 1 1978 226.24
112 Com at NE cor of SE¼ of SE¼, W 10 rds, S 35 rds, E 10 rds, N 35 rds to POB.
11 2.25 1978 126.95
113 S½ of S½ of NE¼ & N½ of SE¼ of NE¼
12 60 1978 765.83
114 SW¼ ex land platted as Shay Lake Heights Sub No 5, also ex land platted as Shay Lake Heights Sub No 6.
12 160 1978 533.49
115 S½ of N½ of SE¼ exc com at NE cor W 40 rds, S 20 rds, E 40 rds, N 20 rds to POB also S½ of SE¼.
12 115 1978 1167.12
116 W½ of E½ of SW¼ & W½ of SW¼ ex N 60 A of W 120 A of S½ of Sec.
13 1978 533.49
117 Com 458 ft S of NW cor of NW¼ th E 258 ft, S 150 ft, W 258 ft, N 150 ft to POB.
14 88 1978 486.01
118 W 220 ft of E 236½ ft of NW¼ of NE¼ & W 220 ft of E 236½ ft of N½ of SW¼ of NW¼.
15 10 1978 557.33
119 Beg 264 ft W of SE cor of W½ of NW¼ th W 120 ft, N 181.5 ft, E 120 ft, S 181.5 ft to POB.
17 .5 1978 226.24
120 Land 208.7 ft by 208.7 ft out of NW cor of NE¼ of SW¼.
18 1 1978 281.44
121 Com 1321 ft W of NE cor of Sec th W 330 ft, S 396 ft, E 330 ft, N 396 ft to POB.
20 3 1978 706.31
122 SE¼ of NE¼
20 40 1978 446.96
123 Beg at pt that is N 88° 33'45" E 45.04 ft from N¼ cor th N 88° 33'45" E 893.49 ft, S 1° 04'50" E 625.01 ft, S 88° 33'45" W 891 ft, N 01° 18'30" W 625 ft to POB.
21 12.8 1978 805.64
124 Beg at pt that is N 88° 33'45" E 45.04 ft & S 01° 18'30" E 625 ft from N¼ cor th N 88° 33'45" E 891 ft, S 1° 04'50" E 489.90 ft, S 88° 26' W 889.07 ft, N 01° 18'30" W 491.90 ft to POB.
21 10.03 1978 237.26
125 Beg at pt that is N 88° 33' 45" E 45.04 ft & S 01° 18'30" E 1116.9 ft from N¼ cor th N 88° 26' E 95 ft S 01° 18'30" E 1520.51 ft, S 89° 23'07" W 298.02 ft, N 01° 18'30" W 1515.56 ft, N 88° 26' E 203 ft to POB.
21 10.4 1978 474.59
126 Beg at pt that is N 88° 33' 45" E 45.04 ft & S 01° 18'30" E 1116.9 Ft & N 88° 26' E 691 ft from N¼ cor th N 88° 26' E 298 ft, S 01° 18' 30" E 1535.37 ft, S 89° 23'07" W 298.02 ft, N 01° 18'30" W 1530.41 ft to POB.
21 10.5 1978 502.16
127 Beg at pt that is S 88° 26' W 348.96 ft from N¼ cor th S 01° 18'30" E 1117 ft S 88° 26' W 206 ft, N 01° 18'30" W 1117 ft, N 88° 26' E 206 ft to POB.
21 5.28 1978 474.59
128 NW¼ of NW¼ ex land platted at Birchcrest Acres.
21 1978 88.26
129 Beg 400 ft S of NE cor of Sec th W 266 ft, S 160 ft, E 266 ft, N 160 ft to POB.
22 1 1978 639.12
130 S 10 A of W½ of SW¼.
24 10 1978 446.96
131 Com 522.93 ft N & 1288.24 ft W of E¼ cor of Sec th W 911.09 ft, N 481.29 ft, E 911 ft, S 476.37 ft to POB.
31 10.01 1978 198.63
132 Com 522.93 ft N & 1288.24 ft W of E¼ cor of Sec th W 911.09 ft, S 481.16 ft, E 911.20 ft, N 476.24 ft to POB.
31 10.01 1978 419.37
133 Com at inters of E Sec ln & Nly R/W ln of C & O RR which is 53.63 ft N of E¼ cor of Sec th N 469.3 ft, W 367.65 ft, S 471.27 ft, E 367.15 ft to POB.
31 3.97 1978 104.83
134 NW¼ lying N of PM RR exc rectangular piece of land com at SE cor N 57 rds, W 6 rds, Sly to PM RR at a pt 10 rds W of beg, E to POB.
31 146 1978 2212.81
135 Com 427.61 ft S of NW cor of Sec th E 1323 ft, S 330.02 ft, W 1327 ft, N 330 ft to POB.
33 10.04 1978 667.73
136 Com at SW cor of Sec th N 755 ft, E 1160.63 ft, S 755 ft, W 1159.75 ft to POB.
33 20 1978 722.89
137 Com 400 ft W of inters of S bdy ln of M-38 & E Sec ln, th W 200 ft, S to N bdy of C&O RR R/W, Ely 200 ft, N to POB.
34 1.33 1978 336.61
138 That pt of E½ of W½ of SW¼ which lies N of M-38.
35 32 1978 833.28
139 Com at pt about 8 rds 6 ft N of SE cor of Sec th N 10 rds, NW 151 ft to POB for this desc, th NW 146 ft, S 10 rds to PM RR R/W SEly along R/W 146 ft, N to POB.
35 .55 1978 281.44

Birchcrest Acres

140 Lot 15 1978 115.88
141 Lot 16 1978 115.88
142 Lot 18 1978 115.88
143 Lot 24 1978 115.88
144 Lot 30 1978 60.66
145 Lot 36 1978 60.66
146 Lot 37 1978 60.66
147 Lot 38 1978 60.66
148 Lot 39 1978 60.66
149 Lot 40 1978 60.66
150 Lot 44 1978 60.66
151 Lot 46 1978 60.66

Cat Lake Hills Sub

152 Lot 22 1978 60.66

Cat Lake Sub

153 Lot 5 1978 226.24
154 Lot 6 1978 115.88
155 Lot 27 1978 115.88
156 Lot 32 1978 115.88

Cat Lake Sub No. 2

157 Lot 18 1978 309.03
158 Lots 26 & 27 1978 303.49

Spee's Cat Lake Sb.

159 Lot 9 1978 60.66
160 Lot 18 1978 55.14
161 Lot 19 1978 55.14

Shay Lake Sub

162 Lot 7 1978 156.61
163 Lots 9 & 10 1978 111.11
164 Lots 14-15-16 1978 348.70
165 Lot 31 1978 37.25
166 Lot 32 1978 37.25
167 Lot 53 1978 37.25
168 Lot 54 1978 37.25
169 Lot 68 1978 8.99
170 Lot 96 1978 37.25
171 Lot 97 1978 37.25
172 Lots 101-102 1978 68.87
173 Lots 107 & 108 1978 68.87
174 Lots 153 & 154 1978 68.87
175 Lot 160 1978 47.76
176 Lot 161 1978 227.26
177 Lot 162 1978 37.25
178 Lot 169 1978 15.55
179 Lots 207 & 208 1978 9.56
180 Lot 212 1978 37.25
181 Lot 237 1978 37.25
182 Lots 238-239 1978 311.73
183 Lot 243 1978 37.25
184 Lot 244 1978 37.25
185 Lot 269 1978 37.25

Sale No. Description or Parcel — Sec. or Blk. — Acres — Years for Which Delinquent — Total of Taxes, Interest and Charges Due in Said Years Dollars Cents

DAYTON TOWNSHIP
Town 11 North, Range 10 East

Shay Lake Sub No. 2

186 Lot 309 1978 95.25
187 Lot 321 1978 348.70
188 Lot 328 1978 332.84
189 Lot 352 1978 52.99

Shay Lake Heights Sub No. 1

190 N½ of Lot 3 1978 295.92
191 N½ of Lot 6 1978 194.79
192 S½ of Lot 6 1978 194.79
193 W½ of Lot 12 1978 485.20
194 E½ of Lot 13 1978 522.17
195 W½ of Lot 14 1978 205.37
196 E½ of Lot 15 1978 308.66
197 W½ of Lot 15 1978 308.66
198 Lot 27 1978 100.55
199 N½ of Lot 35 1978 52.99
200 S½ of Lot 35 1978 52.99
201 N½ of Lot 36 1978 17.14
202 Lot 45 1978 348.70
203 N½ of Lot 49 1978 396.19
204 S½ of Lot 50 1978 52.99
205 N½ of Lot 51 1978 52.99
206 Lot 53 1978 605.84
207 E½ of Lot 69 1978 52.99

Shay Lake Heights Sub No. 2

208 Lot 104 1978 303.61
209 Lot 107 1978 374.66
210 Lot 110 1978 433.98
211 Lot 123 1978 544.17
212 Lot 130 1978 333.65
213 Lot 146 1978 222.09
214 Lot 157 1978 58.29
215 Lot 161 1978 280.05
216 Lot 174 1978 58.29
217 Lot 185 1978 332.84
218 Lot 186 1978 58.29
219 Lot 189 1978 58.29
220 Lot 190 1978 58.29
221 Lot 194 1978 58.29
222 Lot 197 1978 222.09
223 Lots 202-203 1978 345.16
224 Lot 211 1978 515.23
225 Lot 215 1978 224.85
226 Lot 219 1978 222.09
227 Lot 223 1978 222.09
228 Lot 228 1978 221.14
229 Lot 239 1978 58.29
230 Lots 250-251 1978 111.11
231 Lot 255 1978 58.29
232 Lots 263-264 1978 111.11
233 Lot 270 1978 58.29
234 Lot 286 1978 222.09
235 Lot 287 1978 222.09
236 Lot 290 1978 222.09
237 Lot 291 1978 222.09
238 Lots 292-293 1978 438.71
239 Lot 304 1978 211.17
240 Lot 305 1978 58.29
241 Lot 306 1978 222.09
242 Lot 311 1978 58.29
243 Lot 334 1978 58.29
245 Lot 355 1978 235.74
246 Lot 356 1978 552.54
247 Lot 357 1978 235.74

Shay Lake Heights Sub No. 3

248 Lot 360 1978 58.29
249 Lot 361 1978 58.29
250 Lot 363 1978 58.29
251 Lot 366 1978 58.29
252 Lot 367 1978 58.29
253 Lot 375 1978 58.29
254 Lot 387 1978 10.04
255 Lot 392 1978 10.20
256 Lot 394 1978 58.29
257 Lot 398 1978 58.29
258 Lot 403 1978 126.07
259 Lot 408 1978 8.09

Shay Lake Heights Sub No. 5

260 Lot 709 1978 52.99
261 Lot 710 1978 52.99
262 Lot 711 1978 52.99
263 Lot 720 1978 52.99
264 Lot 731 1978 52.99
265 Lot 732 1978 52.99
266 Lot 733 1978 52.99
267 Lot 734 1978 52.99
268 Lot 735 1978 52.99
269 Lot 736 1978 52.99
270 Lot 737 1978 52.99
271 Lot 738 1978 52.99
272 Lot 739 1978 52.99
273 Lot 740 1978 52.99

Shay Lake Heights Sub No. 6

274 Lot 742 1978 52.99
275 Lot 743 1978 52.99
276 Lot 749 1978 52.99
277 Lot 755 1978 52.99
278 Lot 764 1978 52.99
279 Lot 767 1978 52.99
280 Lot 769 1978 52.99
281 Lot 773 1978 52.99
282 Lot 777 1978 47.76
283 Lot 779 1978 47.76
284 Lot 780 1978 47.76

Shay Lake Resorts Sub

285 Lot 10 1978 105.83
286 Lot 16 1978 100.55
287 Lot 20 1978 100.55
288 Lot 22 1978 100.55
289 Lot 23 1978 100.55
290 Lot 28 1978 100.55
291 Lot 33 1978 100.55
292 Lot 35 1978 612.66
293 Lot 44 1978 169.20
294 Lot 45 1978 100.55
295 Lot 53 1978 100.55
296 Lot 57 1978 100.55
297 Lot 58 1978 100.55
298 Lot 61 1978 332.84

Shay Lake Resorts Sub No. 2

299 Lot 71 1978 137.51
300 Lot 72 1978 427.89
301 Lot 73 1978 903.09
302 Lot 75 1978 137.51
304 Lot 82 1978 100.55
305 Lot 83 1978 100.55
306 Lot 84 1978 100.55

DENMARK TOWNSHIP
Town 11 North, Range 10 East

307 Com 360 ft S of NW cor of Sec th S 146 ft, E 275.25 ft, N 125 ft, NWly 63 ft to pt 237.25 ft E of POB, E 237.25 ft to POB.
6 1978 702.28
308 S 200 ft of E 509 ft of SE¼.
12 2.34 1978 532.55
309 Com 1048.84 ft S of NW cor of Sec th E 645.91 ft, S 07° 46'38" E 136.25 ft, W 664.77 ft, N 135 ft to POB.
14 2.06 1978 72.49

ELKLAND TOWNSHIP
Town 11 North, Range 10 East

310 NE¼ of NW¼
4 40 1978 509.50
311 NW¼ of NE¼
6 40 1978 694.76
312 NE¼ of NW¼ & W frl ½ of NW¼ & N½ of SE¼ of NW¼.
6 117 1978 1981.94
313 S½ of NE¼ of SE¼ of NW¼ ex S 80 ft.
33 4 1978 314.97
314 All that part of the S½ of NE¼ of SE¼ lying N & E of Detroit & Huron RR ex S¼ of NE¼ of SE¼.
33 17 1978 509.50

ELLINGTON TOWNSHIP
Town 13 North, Range 10 East

315 Com at N¼ cor of Sec th W along Sec ln 500 ft, S 67° E to CL of M-81, th along CL of Hwy 301.43 ft to its int with N Sec ln, W 44.28 ft to POB.
17 1978 392.14
316 S½ of SE¼ E of road.
20 25 1978 257.37
317 Com 1528 ft S of NE cor of NE¼ th W 330 ft, S 132 ft, E 330 ft, N 132 ft to POB & Com 1660 ft S of NE cor of Sec th S 95 ft, W 330 ft N 95 ft, E 330 ft to POB.
21 1.74 1978 696.78
318 Beg at W¼ post th E 16 rds, N 20 rds, W 16 rds, S 20 rds to POB.
22 2 1978 591.33
319 Beg at pt that is S 89° 30' E 300 ft along S Sec ln from S¼ cor of Sec th S 89° 30' E 200 ft, N 0° 30' E 217.8 ft, N 89° 30' W 200 ft, S 0° 30' W 217.8 ft to POB.
22 1 1978 75.81
320 SE¼ of NW¼ ex parcel in SE cor 640 ft N & S by 400 ft E & W.
30 34.12 1978 304.30
321 S 165 ft of SE¼ of NE¼.
32 1978 311.00
322 E½ of W½ of NE¼ ex com at NE cor of W½ of NE¼, W 350 ft, S 622.285 ft, E 350 ft, N 622.285 ft to POB.
33 35 1978 736.67
323 NE¼ of NW¼ ex beg at NW cor of NE¼ of NW¼ th S 732 ft, E 236 ft, N 254 ft, NEly 415 ft, N to N Sec ln, W to POB.
33 1978 1060.00
324 Com at NW cor of NE¼ of NW¼, S 158 ft, E 209 ft to road, NW along road to POB & com 158 ft S of NW cor of NE¼ of NW¼, S 80 ft, E 76 ft, N 80 ft, W to POB.
33 .60 1978 298.45
325 Com 300 ft N of SW cor of Sec th E 300 ft, N 160 ft, W 300 ft, S 160 ft to POB.
33 1.1 1978 239.83
326 Com 460 ft N of SW cor of Sec th N 200 ft, E 790 ft, S 200 ft, W 790 ft to POB.
33 3.59 1978 122.67

ELMWOOD TOWNSHIP
Town 14 North, Range 10 East

327 All that part of NE¼ of NW¼ lying E of GT RR.
1 6 1978 70.39
328 Com 862 ft S of NE cor of SE¼ of NE¼ th W 250 ft, S 130 ft, E 250 ft, N 130 ft to POB.
2 .45 1978 238.05
329 Com 231 ft W of SE cor of Sec 5 T14N R10E, th N 420 ft, W 208 ft, S 420 ft, E 208 ft to POB.
5 2 1978 649.10
330 Com at pt 336 ft E of SW cor of W½ of E½ of SW¼ th N 264 ft, E 126 ft, S 264 ft, W 126 ft to POB.
7 .8 1978 459.78
331 All that part of NW¼ of SW¼ lying W of ang road ex com 828.46 ft E of W¼ cor th E 210.99 ft, S 12° 09'40" W 210.99 ft, W 210. 99 ft, N 12° 09'40", E 210.99 ft to POB.
13 25.98 1978 411.10
332 NE¼ of SE¼
14 40 1978 357.04
333 Beg 790 ft S of W¼ cor of Sec th S 140 ft, E 271 ft, N 240 ft, W 271 ft to POB.
17 1.5 1978 483.25
334 Com at pt on S Sec ln 760 ft W of SE cor of SW¼ of SE¼ th W along Sec ln 140 ft, N at Rt ang to Sec in 280 ft, E par to Sec ln 140 ft S 280 ft to POB also com at pt on S Sec in 900 ft W of SE cor of SW¼ of SE¼ th W 20 ft, N 150 ft, E 20 ft, S 150 ft to POB also com at pt 760 ft W & 280 ft N of SE cor of SW¼ of SE¼ th N to cen of Columbian Drn, Wly along cen of Drn to pt which is 920 ft W of N & S 1/8 ln of SE¼ S to pt which is 150 ft N of S Sec ln, E 20 ft, N 130 ft, E 140 ft to POB.
31 1978 318.59
335 Com at NE cor of Sec th S 9 rds W 11 rds, N 9 rds, E to POB.
32 .62 1978 126.24
336 Com 324.55 ft N of W¼ cor th N 335.96 ft, N 89° 0' E 312.45 ft, S 335.96 ft, S 89° 0' W 312.45 ft to POB.
35 2.4 1978 357.96

Sale No. Description or Parcel — Sec. or Blk. — Acres — Years for Which Delinquent — Total of Taxes, Interest and Charges Due in Said Years Dollars Cents

ELMWOOD TOWNSHIP
Town 14 North, Range 10 East

FAIRGROVE TOWNSHIP
Town 13 North, Range 8 East

337 Com at NW cor of Sec th S 264 ft E 247.5 ft, N 264 ft, W 247.5 ft to POB.
1 1978 1066.87
338 Com 318 ft S of NW cor of Sec th E 407 ft, S 160 ft, W 407 ft, N 160 ft to POB.
1 1.5 1978 211.17
339 Com 299 ft W of NE cor of Sec th W 125 ft, S 332.1 ft, E 125 ft, N 332.1 ft to POB.
16 1978 664.95
340 SE¼ of NE¼.
25 40 1978 682.08
341 Com at pt 28 rds 9 ft N of SW cor of W½ of E½ of SW¼ th N 21 rds 6½ ft, NEly to pt 36 rds S of NE cor of W½ of W½ of SE¼, S 124 rds, W 2 rds, N 72 rds, W 50.5 rds, S 19.1 rds, W 27.5 rds, S 24 rds 6½ ft, W 40 rds to POB.
25 28.35 1978 1066.87
342 Com on E Sec ln 413 ft S of NE cor of NE¼ of NE¼ of SE¼ th W 40 rds, S 250 ft, E 40 rds, N to POB.
25 3.8 1978 410.16
343 Com on E Sec ln 313 ft S of NE cor of NE¼ of NE¼ of SE¼ th W 20 rds S 100 ft, E 20 rds, N to POB.
25 .75 1978 323.90
344 Com 200 ft W of SE cor of E½ of W½ of SE¼ th W 146.5 ft, N 214.5 ft, E 146.5 ft, S 214.5 ft to POB.
25 .72 1978 403.53
345 E½ of W½ of SE¼ ex parcel of land in SE cor desc as com at SE cor th W 21 rds, N 13 rds, E 21 rds, S 13 rds to POB & ex com at SW cor of E½ of W½ of SE¼ th E 66 ft, N 2640 ft, W 66 ft, S 2640 ft to POB.
25 1978 1013.77
346 NE¼ of NE¼ ex 1 sq acre in NE cor also E½ of W½ of NE¼.
31 79 1978 2591.24
347 1 sq acre in NE cor of NE¼ of NE¼.
31 1 1978 464.80
348 W½ of W½ of NE¼.
31 40 1978 1315.34

FREMONT TOWNSHIP
Town 11 North, Range 9 East

349 Beg at pt which is S 88° 47'46" W 218 ft from SE cor of Sec th S 88° 47'46" W 218 ft, N 00° 46'51" W 300 ft, N 88° 47'46" E 218 ft, S 0° 46'51" E 300 ft to POB.
2 1.5 1978 351.75
350 Com at NW cor of NE¼ of NE¼ E 113 ft 6 ins, S 384 ft, W 113 ft 6 ins, N 384 ft to POB ex that pt lying Nly of a ln 75 ft Sly of measured at rt ang & par to survey ln of M-46.
3 1978 595.22
351 Com at a pt 297 ft W of NW cor of NE¼ of NE¼, S 215 ft, W 264 ft, N 215 ft, E 264 ft to POB ex all that pt of E 15 ft which lies Nly of ln 115 ft Sly of measured at rt ang & par to survey ln of M-46 also ex all that pt that lies Nly of ln 75 ft Sly of measured at rt ang & par to survey ln of M-46 ex Ely 15 ft thereof.
4 .5 1978 838.71
352 Beg 1670 ft W of SE cor of Sec th W 333 ft to traverse ln of Bader Drn, N 00° 10'45" W 1310.08 ft, S 89° 57' 45" E 337.10 ft, S 1310.07 ft to POB.
5 10.62 1978 9.03
353 N 10 A of W½ of NW¼ ex com 165 ft S of NW cor of Sec th S 165 ft E 330 ft, N 165 ft, W 330 ft to POB.
7 8.75 1978 113.69
354 Com 234 ft N of SW cor of N½ of SW¼ th N 400 ft, E 236 ft, S 574 ft, W 81 ft, N 174 ft, W 155 ft to POB.
7 5 1978 357.17
355 Com 60 ft N of SW cor of N½ of SW¼ th N 174 ft, E 155 ft, S 174 ft, W 155 ft to POB.
7 1978 140.74
356 Com 12 rds W of SE cor of SE¼ of SW¼ th N 80 rds, W 12 rds, S 80 rds, E 12 rds to POB.
7 6 1978 113.69
357 E 12 rds of SE¼ of SW¼.
7 6 1978 157.00
358 E 12 rds of: Com 24 rds W of SE cor of SW¼ th N 80 rds, W 24 rds, S 80 rds, E 24 rds to POB.
7 6 1978 167.82
359 Com at NE cor of N½ of NE¼ of SE¼ th W 268 ft, S 172 ft, E 268 ft, N 172 ft to POB.
8 1 1978 503.24
360 N 181.5 ft of E 495 ft of SE¼ of SE¼.
8 2 1978 194.88
361 SE¼ of NE¼.
9 40 1978 817.07
362 Com at E¼ cor of Sec th W 991.35 ft, S 333.75 ft, E 991.56 ft, N 333.75 ft to POB.
9 7.59 1978 102.86
363 SE¼ of SE¼.
11 40 1978 167.82
364 NE¼ of NE¼ & E 18 A of NW¼ of NE¼.
14 58 1978 871.15
365 N½ of SE¼ ex Wly 10 A.
14 70 1978 1412.17
366 W½ of E½ of NW¼ ex com at NW cor of W½ of E½ of NW¼ th E 438.15 ft, S 231 ft, W 438.35 ft, N 231 ft to POB & ex Beg at pt on W, N & S 1/8 ln which is E 1314.7 ft along N Sec ln & S 0° 15'21" 231 ft from NW cor of Sec th E 658.35 ft, S 0° 10'10" W 430.6 ft, W 659.15 ft to 1/8 ln, N 0° 15'21" E 430.61 ft to POB.
15 30 1978 606.03
367 NE¼ of SW¼.
15 40 1978 443.74
370 5 A in SW cor of SW¼ of NW¼.
16 5 1978 384.22
372 Beg 760 ft S of E¼ cor th S 225.25 ft W 1322.38 ft N 359.64 ft, E 1071.48 ft, S 134 ft, E 250 ft to POB also com 985.25 ft S of E¼ cor of Sec th S 332.5 ft, W 323.28 ft, N 332.5 ft, E 1322.38 ft to POB ex com 760 ft S of E¼ cor of Sec th S 100 ft, W 516 ft, N 223.59 ft, E 266 ft, S 134 ft, E 250 ft to POB.
20 1978 551.96
374 Com at N¼ cor th W 668 ft, S 0° 25' W 650.5 ft, E 671.59 ft, N 0° 06' E 650.48 ft to POB.
24 10 1978 725.09
375 NW¼ of NE¼.
25 40 1978 735.89
377 All that part of NW¼ of SW¼ lying N of State Rd. exc 6 A in NE cor Beg at NE cor stake th W 27 rds, S to cen of St. Rd, E to E line of NW¼ of SW¼, N to beg ex land sold Mich. Highway Dept.
28 6.33 1978 438.34
378 Com at SW cor of W½ of SE¼ th E 580 ft to POB for this desc, th N 640 ft, SEly 137 ft, S 670 ft, NWly 137 ft to POB.
28 2 1978 438.34
379 E 480 ft of SW¼ of NE¼ ex beg at pt in CL of Saginaw Rd, that is S 2210.92 ft along N & S¼ ln from N¼ cor of Sec, S 74° 44' E 873.79 ft from N¼ cor of Sec th S 74° 44' E 496.63 ft, N 933.89 ft, N 75° 05'30" W 495.82 ft, S 930.68 ft to POB.
29 5.29 1978 86.69
380 Com 19 rds 3 ft E of N stake cor Sec, th E along said N Sec line 17 rds 12 ft to cen of Alley, S along said alley to cen of State Rd, Wly along State Rd to cen of land deeded to Frank Butterfield th N to POB exc com 14 rds E of NW cor th W 5 rds 3 ft, S to cen of State Rd to pt equivalent to 5 rds 3 ft in a direct W line, N 8 rds 94 lks to POB.
30 1978 167.09
381 Com at pt on N Sec ln 1200 ft W of NE cor of Sec th W to pt where Sec ln inters N R/W of PM RR, SEly along N R/W of RR to pt due S of POB, N to POB.
30 1978 340.92
382 S 30 A of E½ of NW¼.
30 30 1978 167.82
383 Com 1519.74 ft E of SW cor of Sec th E 100 ft, N 435.6 ft, W 100 ft, S 435.6 ft to POB.
32 1 1978 600.65
384 Com 30 rds S of NE cor of SE¼ of NE¼ th W 40 rds, S 20 rds, E 40 rds, N 20 rds to POB.
34 5 1978 340.92

GILFORD TOWNSHIP
Town 13 North, Range 7 East

386 All of W½ of NW¼ on N side of NW Drain ex com 468 ft E of NW cor th E to NE cor of NW¼ of NW¼, th S 80 rds, NW to pt S of Beg th N about 248 ft to POB.
1 1 1978 356.88
387 Beg at S¼ cor th N 295.16 ft, E 295.16 ft, S 295.16 ft, W 295.16 ft to POB.
3 2 1978 24.80
388 NE¼ of NE¼.
7 40 1978 1700.23
390 NE¼ of NE¼.
20 40 1978 1471.17
391 Com 16 rds E of NE cor of NE¼ of NE¼, E 15 rds 8 ft, S 11 rds, W to NW Drain, NWly along said Drain to POB.
24 1 1978 306.14

INDIANFIELDS TOWNSHIP
Town 12 North, Range 9 East

393 Com 307 ft W of SE cor of NW¼ of NW¼ th N 170 ft, W 25 ft, N 830 ft, E 91 ft, S 1000 ft, W 66 ft to POB.
1 1978 388.63
394 Com 157 ft W of SE cor of NW¼ of NW frl ¼, W 84 ft, N 1000 ft, E 84 ft, S 1000 ft to POB.
1 1978 217.26
395 W 100 ft of W½ of N frl ½ of NW frl ¼.
1 1978 186.73
396 W 65 ft of: Com 768 ft E & 1000 ft S of NW cor of Sec th N 385 ft E to pt 25 ft W of W bdy ln of land sold by Shappel to Cody, desc in Liber 277, pg 127, S 40 ft, W 28 ft, S 175 ft, W 47 ft, S 170 ft, W to POB.
1 1978 153.51
398 Com at pt in cen of Caro Hurds Corner Rd, which is N 69° W 353 ft from int of cen of said Rd, & E ln of NW¼ of SW¼ Sec 1, th N 21° E 173 ft, N 69° W 150 ft, S 21° W 173 ft to cen of Rd, th S 69° E along cen of Rd 150 ft to POB.
1 .45 1978 331.51
399 Com 488.4 ft E from W¼ stake, NEly to a pt 1065 ft in cen of Sucker Creek Rd, SEly at rt ang to said Rd 250 ft, NEly 75 ft, NWly to a pt in cen of said road 64 ft from POB, SWly to POB.
2 1978 318.20
400 Beg at pt on CL of E. Dayton Rd which is E 489 ft along E & W¼ ln, & N 71° 47'30" E 1493 ft along CL of said Rd from W¼ cor of Sec th N 18° 12'30" W 312.70 ft to Sly R/W of Detroit Edison Power Co, th on 4° 15' curve to right having a chord bearing & distance, S 80° 50' E 168 ft, S 06° 26' 57" E 240.50 ft to CL of said Rd, S 71° 47' 30" W 100 ft to POB.
2 1978 234.28

Sale No. Description or Parcel — Sec. or Blk. — Acres — Years for Which Delinquent — Total of Taxes, Interest and Charges Due in Said Years Dollars Cents

INDIANFIELDS TOWNSHIP
Town 12 North, Range 9 East

401 Beg at pt in cen of Sucker Creek Road 489 ft E & 1219 ft N 75° E of W¼ post, N 15° W 240 ft, Wly par with said road 53 ft, N 15° W 168 ft to R/W of RR Ely along said R/W 178.5 ft, S 15° E 368 ft to cen of said road, S 75° W 122 ft to POB 1.26 A, Com at a pt in cen of Sucker Creek Road 489 ft E 1341 ft N 75° E of W¼ post, N 15° W 368 ft to R/W of RR, Ely along said R/W 155 ft, S 15° E 313 ft to cen of said road, S 75° W 152 ft to POB 1.2A.
2 2.46 1978 207.17
402 Com at S¼ cor of Sec th W 335 ft N 250 ft, W 100 ft, S 250 ft, W 100 ft, N 200 ft, W 100 ft, S 200 ft, W 25 ft, N 264 ft, W 330 ft, S 264 ft, W 344.44 ft to W, N & S 1/8 ln, N 1538.28 ft to traverse ln along Cass River, N 46° 12'15" E 264.97 ft, N 38° 02'58" E 403.93 ft, N 42° 58'11" E 794.36 ft, N 68° 09'29" E 262.05 ft, N 64° 05'09" E 218.86 ft, N 44° 42' E 234.52 ft to CL of E. Dayton Rd, S 46° 54' 28" E 100 ft, S 65° 45'30" E 286.07 ft, S 20° 59'45" W 830.61 ft, S 41° 29'30" W 438.06 ft to N & S¼ ln, W 1702.45 ft to POB ex RR R/W ex S 2 A of: Com at SW cor of SE¼ of SW¼ of Sec th N 34 rds, E 20 rds, S 34 rds, W 20 rds to POB.
2 1978 2497.68
403 Com 335 ft W of W¼ cor of Sec th N 250 ft, W 100 ft, S 250 ft, E 100 ft to POB.
2 .45 1978 1091.11
404 W 165 ft of E 9 A of that pt of NE¼ of SE¼ N of State Road.
2 1978 365.26
405 Com at a pt in cen of E Dayton Rd which pt is located where a line 555.5 ft E of & par with W line of NW¼ of SE¼ intersects said road, W along said road 69 ft, S 382 ft, to RR R/W, SE along said R/W until a line 555.5 ft E of & par with W line of NW¼ of SE¼ is intersected N 408.5 ft to POB.
2 .55 1978 240.88
406 Com at pt that is 835.9 ft W of SE cor of Sec th N 1267 ft to S R/W ln of DC & S RR th SEly to pt that is due N of a pt 535.9 ft W of SE cor of Sec th S to S ln of Sec, W 250 ft to POB.
2 1978 395.54
407 Com at pt 585.9 ft W of SE cor of Sec th N to RR R/W, SE along RR to pt N of pt on S Sec ln 435.9 ft, W of SE cor of Sec, S 891.5 ft W 150 ft to POB.
2 1978 320.85
408 Com 817.6 ft W of S¼ post, th W 162 ft, N 264 ft, E 330 ft, S 17 ft, W 168 ft, S 247 ft to POB.
4 1 1978 526.51
409 Com 13 1/3 rds N of SE cor of NE¼ of NE¼ th W 12 rds, N 13 1/3 rds, E 12 rds, S 13 1/3 rds to POB ex com 22 rds 2 ft N of SE cor of NE¼ of NE¼ th W 12 rds, N 75 ft E 12 rds, S 75 ft to POB.
9 1978 280.52

INDIANFIELDS TOWNSHIP
Town 12 North Range 9 East

410 SW¼ of SE¼ E of Hwy M-81 & W of TSB RR ex parcels com at SW cor, th 88° E 885 ft to CL of ditch th NWly along CL of ditch to CL of Hwy M-81 th SWly along CL of Hwy to POB Also ex com 2199.75 ft NE along CL of M-81 from SW cor of Sec th NE 1272.25 ft, th SE 335 ft, SW 525, NW 135 ft, SW 100 ft, SE 60 ft, SW 647.25 ft, NW 260 ft to POB & ex com at pt on cen of Hwy M-81 N 66° E 537.97 ft to cen ln pt of curve, N 46° E 616.66 ft along M-81 th N 46° E 330.50 ft, S 43° E 1486.78 ft, th on S line of Sec th along S line N 88° W 467.99 ft, th N 43° W 1155.44 ft to cen of M81 & POB
9 206 1978 2881.83
411 Com at pt which is N 46° 30' E 3472 ft along CL of M-81 from SW cor of Sec th S 43° 30' E 335 ft, S 46° 30' W 525 ft, N 43° 30' W 335 ft, N 46° 30' E 525 ft to POB.
9 4 1978 842.40
412 Com at inters of W Sec ln & Ely R/W of NYC RR th S along W Sec ln 100 ft, E 150 ft, N 100 ft, W to POB.
10 1978 281.26
413 N 5 A of S 7 A of that part of SW¼ lying on W side of Cass River.
10 5 1978 1511.44
417 Com 330 ft N of SE cor of N½ of SE¼, N 335 ft, W 160 rds to W ln of SE¼, S 335 ft, E 160 rds to POB.
10 20 1978 874.28
418 Com 665 ft N of SE cor of N½ of SE¼, N 82.5 ft, W 160 rds to W line of SE¼, S 82.5 ft, E 160 rds to POB.
10 5 1978 173.66
419 Com in cen of Hwy M-24 830 ft N of SE cor of N½ of SE¼, N 5 rds, W to W line of SE¼, S 5 rds, E to E line of SE¼ & POB.
10 5 1978 449.18
420 Com 13 rds S of NW cor of SW¼ th E 475 ft, N 5 rds, E 845 ft, S 12 rds, W 40 rds, N 6 rds, W 40 rds, N 1 rd to POB.
11 1978 92.93
421 Com 14 rds S of NW cor of SW¼, E 40 rds, S 6 rds, E 40 rds, S 6 rds, W 80 rds, N 12 rds to POB ex S 50 ft of W 871 ft of: Beg 231 ft S of W¼ cor th S 165.74 ft to pt 264 ft, N of S ln of N½ of NW¼ of SW¼ th E 1320 ft, N 69.36 ft, W 660 ft, N 99 ft, W 660 ft to POB.
11 1978 152.85
422 Com at SW cor of N½ of NW¼ of SW¼, E 80 rds, N 8 rds, W 80 rds, S 8 rds to POB.
11 4 1978 308.10
423 Com 325 ft E of NW cor of E½ of NE¼ th E 325 ft, S 375 ft, W 325 ft, N 375 ft to POB.
12 1978 601.20
426 Com at N¼ post th E 200 ft, S 210 ft, W 200 ft, N to POB.
14 1 1978 472.87
427 S½ of NE¼ of SE¼.
16 20 1978 164.93
428 Com at NE cor of Sec 17 th W (magnetic) 400.00 ft along Sec ln, S 80.95 ft, S 47° 52' E 257.40 ft to cen ln of M-81, N 42° 08' E 312.0 ft along cen ln of M-81 to E ln of Sec 17, N 22.30 ft to POB.
17 1978 733.51
429 N 200 ft of that pt of SE¼ of NW¼ lying Ely of State Rd.
20 5 1978 618.30
430 Com at pt 13 rds S & 15 rds W of NE cor of NW¼ th N 77 rds to Cass River, th SW to pt 17½ rds W of N & S¼ line of Sec 17-20 th S to pt 2½ rds W of POB th E 2½ rds to POB being pt of Sec 17 & 20.
20 1978 368.71
431 Beg at pt 130 ft W of NE cor of NW¼ of NE¼ th W 40 ft, S 200 ft, E 40 ft, N 200 ft to POB.
22 1978 13.22
432 Beg at pt 200 ft N 88° 01'39" W of SE cor of SE¼ of NE¼ being SW cor of Lot 14 Schultz Sub, th Wly 300 ft, Nly 100 ft, Ely 300 ft to Wly ln of Lot 14 Schultz Sub, Sly along said Lot ln 100 ft to POB.
22 1978 9.86
433 N½ of N½ of NE¼ of SE¼.
22 10 1978 493.05
434 A triangular parcel of land, not surveyed, lying SWly of Wells Rd Ely of M-24 and bded on S by Sec ln pt of SW¼ of SW¼.
23 1978 52.54
435 Com at NE cor of S½ of SE¼ th S 20 rds, W 16 rds, N 20 rds, E 16 rds to POB ex N 10 rds thereof.
30 1 1978 322.31
436 Beg at pt on CL of Bruisee Rd that is N 88° 59' E 824.75 ft along CL of Bliss Rd & S 01° 45' W 200 ft along CL of Bruisee Rd from N¼ cor of Sec th S 01° 45' W 200 ft, S 88° 59' W 225 ft, N 01° 45' E 200 ft, N 88° 59' E 225 ft to POB.
32 1.03 1978 203.97
437 Com at N¼ cor of Sec th W 264 ft, S 495 ft, E 264 ft, N 495 ft to POB.
32 3 1978 672.64
438 Com 10 rds E of SW cor of SE¼ of SW¼ th N 19 rds, E 10 rds, S 19 rds, W 10 rds to POB ex land sold State Hwy Dept.
32 1978 106.48
439 Com 20 rds E of SW cor of SE¼ of SW¼ th N 19 rds, E 10 rds, S 19 rds, W 10 rds to POB ex that pt lying Sly of a ln 75 ft Nly of measured at rt ang & par to survey ln of M-46.
32 1 1978 761.90
440 Com 30 rds E of SW cor of SE¼ of SW¼ th N 19 rds, E 10 rds, S 19 rds, W 10 rds to POB ex that pt lying Sly of a ln 75 ft Nly of measured at rt ang & par to survey ln of M-46.
32 1 1978 868.98
441 Com at SW cor of E½ of SW¼, E 20 rds, N 40 rds, W 20 rds, S 40 rds to POB ex com at SW cor of E½ of SW¼ th E 208 ft, N 208 ft, W 208 ft, S 208 ft to POB.
35 4 1978 129.85
442 Com at SE cor of E½ of SE¼, W 8 rds, N 20 rds, E 8 rds, S 20 rds to POB.
35 1 1978 482.90

Glenfield Sub

444 Lot 25 1978 1,054.96
445 Lot 36 1978 634.12

Schultz Sub

446 Lot 14 1978 543.28

JUNIATA TOWNSHIP
Town 12 North, Range 8 East

447 S½ of SE¼ of SE¼ & S½ of SW¼ of SE¼.
7 40 1978 1537.14
448 Com 240 ft S & 587 ft E of NW cor of Sec th S 100 ft, W 323 ft, N 100 ft, E 323 ft to POB.
13 .74 1978 764.97
449 Com 46 rds S of NW cor of Sec th E 16 rds, S 5 rds, W 16 rds, N 5 rds to POB.
13 .5 1978 103.87
450 Com 208.6 ft W of SE cor of Lot 22 Wagner Sub th W 266 ft, S 100 ft, E 266 ft, N 100 ft to POB.
13 1978 69.31
451 N 80 ft of W½ of S½ of N½ of SW¼ ex W 200 ft thereof.
13 2 1978 54.37
452 Com at NW cor of S½ of SW¼ of Sec th E 208.7 ft, S 118.5 ft, W 108.7 ft, N 118.5 ft to POB.
13 .57 1978 44.37
453 Com 118.5 ft S of NW cor of S½ of SW¼ th E 208.7 ft, S 90 ft, W 208.7 ft, N 90 ft to POB.
13 .43 1978 246.94
454 Com 1392 ft S of W¼ cor of Sec th S 622.57 ft to N ln of NYC RR N 71° 58'10" E 1391.66 ft, N 191.85 ft, W 1323.03 ft to POB.
14 12.37 1978 158.15
455 N½ of SE¼ & 1 A on NE cor, S½ of SE¼ 14 rds E & W by 11½ rds N & S.
16 81 1978 1520.54

Sale No. Description or Parcel — Sec. or Blk. — Acres — Years for Which Delinquent — Total of Taxes, Interest and Charges Due in Said Years Dollars Cents

JUNIATA TOWNSHIP
Town 12 North, Range 8 East

456 SW¼ of SE¼.
16 40 1978 734.16
457 SE¼ of SE¼ ex 1 A in NE cor 14 rds E W by 11½ rds N & S.
16 39 1978 1090.44
458 N½ of NE¼ of NE¼ ex E 552 ft thereof.
18 11.65 1978 279.96
460 That pt of E½ of NE¼ lying N of Chappel Creek.
23 13 1978 231.36
461 E½ of NE¼.
27 80 1978 1425.51
462 Com at NW cor of SW¼ of NW¼ th E 8 rds, S 18 rds, W 8 rds, N 18 rds to POB.
29 1978 165.20
463 Com at SE cor of NE¼ of SE¼ th W 250 ft, N 100 ft, E 250 ft, S 100 ft to POB.
31 .57 1978 666.53
464 S 8 rds of NE¼ of SE¼ ex com at SE cor of NE¼ of SE¼ th W 250 ft N 100 ft, E 250 ft, S 100 ft to POB.
31 3.43 1978 105.04
465 1 sq. A in SE cor of S 3/4 of SE¼ of SE¼.
31 1 1978 352.8
466 E 25 rds of N 7 A of that part of NE¼ of NE¼ lying SE of MC RR ex com at pt on E Sec ln which is S 0° 38'35" E a distance of 75 ft from NE cor of Sec, th S 89° 13' 25" W a distance of 143.76 ft, S 49° 42'34" E 190.27 ft to E Sec ln, N 0° 38'35" W 125 ft to POB.
32 1978 350.24
468 S 208.5 ft of W½ of SE¼ ex W 1113 ft thereof & N 417 ft of S 625.5 ft of W½ of SE¼ ex W 905.5 ft thereof.
32 4.98 1978 185.04
470 Com at pt 20 rds N of SE cor of N½ of NE¼ run th S 6 rds, W 80 rds, N 6 rds th E 80 rds to POB.
33 1978 336.25
471 Com at SW cor of N½ of NW¼ of SW¼ th N along Sec ln 120 ft, E 630 ft, S 120 ft, W along S ln of said parcel to POB.
33 1.7 1978 275.13
472 All that pt of SE cor of S½ of NE¼ lying S of Cass River.
34 10 1978 460.17
473 S 8 A of SW¼ of SW¼.
34 8 1978 331.06
474 Com 880 ft E of NW cor of NE¼ th E 105 ft, S 275 ft, W 105 ft, N 275 ft to POB ex N 75 ft thereof.
35 .5 1978 205.10
475 S½ of N½ of SW¼ ex com at NW cor of S½ of N½ of SW¼ th E 20 rds, S 12 rds, W 20 rds, N 12 rds to POB ex E¼ of S½ of N½ of SW¼ & ex com at SW cor of S½ of N½ of SW¼ th E 160 rds to E ln of S½ of N½ of SW¼, N 10 rds, W 110 rds, NWly to pt on W Sec ln 14 rds N of POB S 14 rds to POB & ex E 40 rds.
35 22.5 1978 102.05
476 S½ of NE¼ ex beg 998.4 ft N of E¼ co. of Sec th N 309.63 ft, W 1311.47 ft, S 312.94 ft, E 1311.01 ft to POB & ex com 332.9 ft N of E¼ cor of Sec th N 332.8 ft, W 655.29 ft, N 332.7 ft, W 655.5 ft, S 655.5 ft, E 1310.12 ft to POB ex SW¼ of NE¼.
35 1978 173.99

Wagner Sub

477 Lot 6 1978 728.49
478 Lots 18-19 1978 314.61

Village of Watrousville

479 Lot 9
7 1978 42.61
480 Lots 7-8-9
8 1978 312.34
481 Lot 2
9 1978 250.47
482 Lots 7-8
9 1978 143.71

KINGSTON TOWNSHIP
Town 12 North, Range 11 East

484 NE¼ of NW¼.
12 40 1978 4232.93
485 E½ of NW¼ of NE¼ & SW¼ of NE¼.
15 60 1978 417.98
486 SW¼ of NE¼.
16 40 1978 521.16
487 Beg 300 ft W of SE cor of W½ of NE¼ th N 540 ft, W 202 ft, S 540 ft, E 202 ft to POB.
30 2.5 1978 602.55
488 SE¼ of NW¼.
31 40 1978 417.98
489 E½ of SW¼.
31 80 1978 1020.47
490 Com at NE cor of SE¼, W 30 rds, S 5½ rds, E 30 rds, N to POB also com 5 1/3 rds S of NE cor of SE¼ th S 597½ ft, W 30 rds, N 597½ ft, E 30 rds to POB.
31 8 1978 602.55
491 S 15 A of NW¼ of SW¼.
32 15 1978 521.16
492 Com at NE cor of SE¼ of SE¼, W 40 rds, S 40 rds, E 40 rds, N 40 rds to POB.
33 10 1978 249.77
493 NW¼ of NW¼ ex com 695.75 ft S of NW cor of Sec th E 190 ft, S 229.25 ft, W 190 ft, N 229.25 ft to POB.
34 39 1978 651.39
494 Com 695.75 ft S of NW cor of Sec th E 190 ft, S 229.25 ft, W 190 ft, N 229.25 ft to POB.
34 1 1978 347.44

Village of Wilmot

496 Com 20 rds W of SE cor of N½ of S½ of NW¼ th W 12 rds, N 3 1/3 rds, E 12 rds, S 3 1/3 rds to POB.
17 1978 43.51
497 Entire Blk 3.
3 1978 483.15
498 Lot 7 & N½ of Lot 8.
9 1978 190.95

Teskey's Addition

499 Lots 6-7-8 1978 70.62

KOYLTON TOWNSHIP
Town 11 North, Range 11 East

500 Com at SW cor of NW¼ of NW¼ th E 257 ft, N 323.77 ft, W 257.07 ft S to POB & Com 389.77 ft N of SW cor of NW¼ of NW¼ th E 257.49 ft N 616.61 ft to ditch SWly along ditch to W Sec ln, S to POB ex beg 1630.19 ft N of W¼ cor of Sec th E 257.07 ft, S 323.77 ft to W Sec ln, N to POB.
2 2.783 1978 400.61
501 SE¼ of NW¼.
2 40 1978 426.95
502 NE¼ of NW¼ & N½ of SE¼ of NW¼ ex com at NW cor of NE¼ W 1320 ft along M-46, S 350 ft, E 1320 ft, N 350 ft to POB.
5 49.4 1978 484.89
503 Com at NE cor of NE frl ¼, th S 26 rds, W 26 rds, N 26 rds, E 26 rds to POB ex com 26 rds W of NE cor of NE frl ¼, E 125 ft, S 26 rds, W 125 ft, N 26 rds to POB & ex all that pt of W 140 ft thereof which lies Nly of a ln 75 ft Sly of measured at rt ang & par to ref ln of M-46 relocated & ex Beg at pt on E Sec ln which is S 01° 48'56" E 44.35 ft from NE cor of Sec th S 88° 08'04" W 33 ft, S 46° 18'20" E 49.39 ft to E Sec ln, N 01° 48'56" W 33.12 ft along E Sec ln to POB.
6 1978 1006.39
504 Com 304 ft W of NE cor of NE frl ¼ th W 250 ft, S 0° 26' W 429 ft, E 250 ft, N 0° 26' E 429 ft to POB.
6 2.46 1978 664.00
505 SW¼ of SE¼.
7 40 1978 637.64
506 E½ of SE¼ of SW¼.
8 20 1978 163.55
507 Com 673.3 ft S of NE cor of N½ of SE¼, th S 269.2 ft, W 306 ft, Nly 239.8 ft, Ely 294.1 ft to POB.
10 2 1978 426.95
508 Com 568 ft S of NE cor of N½ SE¼ th S 108.7 ft, W 308.8 ft, N 127.8 ft, E 301.5 ft to POB.
10 1978 347.91
509 S½ of N½ of SE¼ & NE¼ of SW¼ & N 10 A of S½ of SE¼.
14 90 1978 1342.30
510 S 70 A of S½ of SE¼ ex com at SE cor of Sec th W 236 ft, N 185 ft, E 236 ft, S 185 ft to POB & ex W 264 ft of SW¼ of SE¼ & ex com 1061 ft W of SE cor of Sec th N 300 ft, W 435.6 ft, S 300 ft, E 435.6 ft to POB.
14 58 1978 700.65
511 Com 1326.53 ft S & 917.08 ft E of NW cor of Sec th N 773.85 ft S 67° 02'50" E 142.13 ft, th on curve to right 42.23 ft, th on curve to left 99.93 ft, S 16° 49'12" E 662.66 ft, W 421.35 ft to POB (par 5).
16 5.207 1978 137.20
512 SE¼ of NW¼.
16 40 1978 932.67
513 Com 450 ft E of GT RR R/W, th E 600 ft, S 280 ft, W 600 ft, N 280 ft to POB.
20 3.86 1978 426.95
514 E½ of NE¼ of NW¼.
22 20 1978 795.69
515 W½ of NE¼ of NW¼.
22 20 1978 690.34
516 Com 16 rds S of NW cor of SW¼ th E 660 ft, S 330 ft, W 660 ft, N 330 ft to POB.
28 5 1978 225.75
517 Com 36 rds S of NW cor of SW¼ th E 660 ft, S 165 ft, W 660 ft, N 165 ft to POB.
28 2.5 1978 115.62
518 Com 808½ ft N of SW cor of SW¼ of SW¼ th E 330 ft, N 249 ft, W 330 ft, S 249 ft to POB.
28 2.19 1978 116.73
519 NE¼ of SE¼ ex com at SE cor of NE¼ of SE¼ th N 306 ft, W 363 ft, S 306 ft, E 363 ft to POB ex Beg at NW cor of E½ of SE¼ th E 400 ft, S 540 ft, W 400 ft, N 540 ft to POB.
28 32.73 1978 353.05
521 N½ of NE¼ ex E 660 ft of N 165 of S 330 ft of NE¼ of NE¼.
29 77.5 1978 2126.12
523 Com at NW cor of S½ of NW¼ th S 330 ft, E 1322 ft, N 330 ft, W 1322 ft to POB.
32 10 1978 441.37
524 Com 400 ft E of SW cor of Sec th N 885 ft, E 200 ft, N 435 ft, E 390 ft, S 1320 ft, W 390 ft, N 435 ft, W 200 ft, S 435 ft to POB.
33 13.87 1978 215.50
525 Com 450 ft N & 483 ft W of SE cor of NE¼ of SE¼ th W 111 ft, S 130 ft, E 111 ft, N 130 ft to POB.
33 13.30 1978 144.56
526 Com at pt that is S 0° 30' E 643.5 ft & S 88° 55' W 200.5 ft from E¼ cor of Sec th S 61° 33'55" W 136.22 ft, S 88° 55' W 73.12 ft, N 0° 31' W 62.55 ft, N 88° 55' E 146.5 ft to POB.
33 1978 326.36
527 N½ of NE¼ ex S 758 ft of E 416 ft thereof.
35 72.76 1978 1529.45
528 N 38A of S½ of NE¼ ex E 416 ft thereof.
35 32.02 1978 369.12
529 Com at SE cor of NE¼ of NE¼ th N 8 rds, W 20 rds, S 8 rds, E 20 rds to POB.
36 1 1978 411.92

Sale No.	Description or Parcel	Sec. or Blk.	Acres	Years for Which Delinquent	Total of Taxes, Interest and Charges Due in Said Years Dollars Cents

MILLINGTON TOWNSHIP
Town 10 North, Range 8 East

530 S 52 rds of W 50 rds of E 60 A of NW frl ¼.
3 16 1978 189.95
531 Com at NW cor of W 42 A of NW frl ¼, S 36 rds, E 40 rds, N 36 rds, W 40 rds to POB.
3 9 1978 491.22
532 Com 208.71 ft N of SW cor of N½ of SW frl ¼ th N 8 rds, E 20 rds, S 8 rds, W 20 rds to POB.
6 1978 156.79
533 Com at pt 64 rds S of NE cor of Sec th S 10 rds, W 16 rds, N 10 rds, E 16 rds to POB.
8 1 1978 454.34
534 Com 90 rds W of NE cor of Sec th S 80 rds, W 15 rds, N 80 rds, E 15 rds to POB.
8 7.5 1978 380.53
535 Com at SW cor of Sec th N 0° 41' W 498.0 ft along W Sec ln to POB for this desc th N 0° 41' W 100 ft, E 396 ft, S 0° 41' E 100 ft, W 396 ft to POB.
8 .9 1978 380.53
536 Com at NE cor of SE¼ of SE¼ th S along Sec ln 200 ft, th W 233 ft th N 200 ft, E 233 ft to POB.
8 .61 1978 681.78
539 Com at pt that is S 88° 25'10" E 1008.85 ft & S 18° 28'30" E 1064.54 ft from NW cor of Sec, th S 18° 28'30" E 132.63 ft along CL of M-15, S 71° 31'30" W 150.65 ft, S 2° 23'30" W 8 ft, N 87° 53'54" W 275.46 ft, N 2° 23'30" E 100 ft, N 87° 52'30" W 200 ft, N 86° 36'30" E 575.73 ft to POB.
9 1.42 1978 51.61
540 Com 600 ft E of SW cor of E½ of SW¼ th E 220 ft, N 365 ft, W 220 ft, S 365 ft to POB.
10 1.8 1978 386.67
541 N½ of E½ of E½ of NE¼ ex Lots 1-2-3-4-5-10-11-12-13-14-15-16-17-18-19-20-21 Torrey Sub & ex com 30.45 ft S 3° 25' E of POB of Torrey Sub th S 240 ft, E to Torrey Rd Nly & Wly along W & S ln of Torrey to POB & ex a parcel joining Lot 21 on S side about 100 ft in width M or L & the same length as the lot & ex com at pt on W ln of private Rd 30 ft W of NW cor of Lot 11 Torrey Sub th W to E ln of land owned by State, S along E ln of State land to N ln of SE¼ of NE¼, E along N ln of SE¼ of NE¼ to pt on W ln of private Rd, N to POB.
12 1978 128.50
542 Com at pt on W ln of private Rd said pt being 30 ft W of NW cor of Lot 11 Torrey Sub, th W to E ln of land owned by State of Mich. S along E ln of said State land to N ln of land owned by State of Mich. (said N ln being N line of SE¼ of NE¼) th E along N ln of State land to pt on W ln of said private Rd, N along W ln of said Rd to POB.
12 1978 128.50
543 W 60 A of NE¼ ex 10 A out of NE cor, beg 20 rds E of NW cor, S 40 rds, E 40 rds, N 40 rds, W 40 rds to POB.
12 50 1978 927.74
545 SW¼ of SW¼ ex parcel 415 ft N & S by 415 ft E & W in SW cor.
26 36.05 1978 220.67
546 A parcel of land 415 ft N & S by 415 E & W in SW cor of SW¼.
26 3.95 1978 620.33
547 SW¼ of SE¼.
26 40 1978 251.45
548 Com at NE cor of SW¼ of NE¼ th S 80 rds, W 80 rds, N 40 rds, E 20 rds, N 40 rds, E 60 rds to POB.
28 35 1978 466.62
549 E½ of NW¼ exc com at SE cor, W 50 rds, N 40 rds, E 50 rds, S 40 rds to POB.
28 68 1978 1610.83
550 Beg at pt that is N 00° 49'36" W 666.50 ft from S¼ cor th N 00° 49'36" W 333.25 ft, S 89° 50'27" E 1308.54 ft, S 00° 22'43" E 333.22 ft, N 89° 50'27" W 1305.98 ft to POB.
31 10 1978 1089.93
551 Beg 827½ ft S of N ln of SW¼ of NE¼ & inters of State Rd, th S 200 ft, W 150 ft, N 200 ft, E 150 ft to POB.
33 .68 1978 262.74
552 SE¼ of SW¼ ex com 28 rds Ely of inters of S Sec ln with W 1/8 ln, th Nly 16 rds, th Ely 10 rds, th Sly 16 rds, th Wly 10 rds to POB.
33 39 1978 644.93
653 Com 28 rds Ely of inters of S Sec ln with W 1/8 ln of Sec, th Nly par to 1/8 ln 16 rds, th Ely 10 rds, th Sly 16 rds, th Wly 10 rds to POB.
33 1 1978 236.58
554 NW¼ of SW¼ ex com at W¼ post th S 11 rds, E 36 rds, N 11 rds, W 36 rds to POB & ex com 32 rds N of SW cor of NW¼ of SW¼ th E 16 rds, N 20 rds, W 16 rds, S 20 rds, W 16 rds, S 20 rds to POB ex com 1335.5 ft N of SW cor of Sec, th N 181.5 ft, E 594 ft, S 181.5 ft, W 594 ft to POB.
34 33.11 1978 405.16
555 Com at W¼ post th S 11 rds, E 36 rds, N 11 rds, W 36 rds to POB.
34 2.41 1978 97.76
556 N½ of NE¼ ex com at SE cor, W 188 ft, N 309 ft, E 188 ft, S 309 ft to POB also ex com at a pt 309 ft N of SE cor of N½ of NE¼ th N 300 ft, W 188 ft, S 300 ft, E 188 ft to POB.
35 79 1978 743.31
557 SE¼ of NE¼ ex all that pt thereof lying NE of NYC RR R/W.
35 40 1978 651.06
558 NW¼ of SW¼.
35 40 1978 530.65
559 Beg at SE cor of Sec th W 727.1 ft, N 300 ft, W 580.79 ft, N 200 ft, E 1171.01 ft to CL of Sheridan Rd, S 320.97 ft, E 135.83 ft, S 179.04 ft to POB.
35 10.01 1978 620.33

Cooper Sub
560 Lot 5 1978 300.63
561 Lot 13 1978 251.45

Fred Huston Sub No. 2
562 Lots 13-14-15 1978 189.95
563 Lot 38 1978 97.76

Miller Sub
564 Lot 18 1978 515.80

Torrey Sub
565 Lots 6 & 7 1978 706.43
566 Lots 8 & 9 1978 196.09
567 Lots 10 & 15 1978 97.76

NOVESTA TOWNSHIP
Town 13 North, Range 11 East

568 Beg at SW cor of Sec 3 run N along Cen of road 208 ft, th E 208 ft, S 208 ft, to cen of road th W to POB.
3 1978 283.62
569 Part of NE¼ of NE¼ beg at a pt in CL of Cemetery Rd, which is E 6.2 ft, S 288.25 ft, S 03° 15' E 915.65 ft, S 0° 10' E 97.42 ft from SE cor of Sec 33 T14N R11E, th N 89° 36'35" W 250 ft, th S 0° 10' E 100 ft to S ln of NE¼ of NE¼ Sec 4 T13N R11E, th S 89° 36'35" E 250 ft, th N 0° 10' W 100 ft to POB.
4 .58 1978 498.93
570 N½ of NE¼ ex com at NW cor th S 80 rds, E 16 rds, N 80 rds, W 16 rds to POB.
11 72 1978 608.13
571 S½ of NE¼.
11 80 1978 450.52
572 NE¼ of SW¼.
11 40 1978 186.27
573 NW¼ of SE¼.
11 40 1978 186.27
574 Com 725 ft W of E¼ cor of Sec th S 635.54 ft, W 599.14 ft, N 636.65 ft, E 600.25 ft to POB.
16 8.76 1978 445.87
575 Com at NE cor of W½ of NW¼ th W 660 ft, S 660 ft, E 330 ft, S 660 ft, E 330 ft, N 1320 ft to POB.
17 15 1978 399.54
576 Com 988.75 ft N of E¼ cor of Sec th W 2628.26 ft, N 330 ft, E 2629.09 ft, S 330 ft to POB.
22 19.91 1978 445.87
577 Com 658.75 ft N of E¼ cor of Sec th W 2627.43 ft, N 330 ft, E 2628.26 ft, S 330 ft to POB.
22 19.91 1978 200.20
578 SE¼ of SE¼.
23 40 1978 700.85
579 W ¾ of NE¼ of NW¼.
27 30 1978 265.09
580 NW¼ of NW¼.
27 40 1978 724.03
582 Com at NW cor of NW¼ of NE¼ th E 100 ft, S 435.6 ft, W 100 ft, N 435.6 ft to POB.
30 1 1978 135.31
583 S 50 A of E½ of SE¼ ex N 5 A thereof & ex S 12.4 A of SE¼ of SE¼ & ex com at NE cor of S 45 A of E½ of SE¼ th W 1320 ft, S 268 ft, E 1320 ft, N to POB.
30 24.48 1978 469.06
584 Com 600 ft N of SE cor of SE¼ th W 80 rds, N 20 rds, E 80 rds, S 20 rds to POB.
32 10 1978 445.87
585 Com at NE cor of SE¼ of SE¼ th S 390 ft, W 80 rds, N 390 ft, E 80 rds to POB.
32 12 1978 561.79
586 S¼ of S½ of SW¼ of NW¼.
33 5 1978 279.34
588 Com at pt 458 ft W of NE cor of W½ of NW¼ of Sec th W 358 ft. S 365 ft. E 358 ft, N 365 ft to POB.
35 3 1978 445.87
589 NE¼ of SE¼.
35 40 1978 793.57

Village of Deford
590 Com 32 rds 13 ft W of SE cor, N 6 rds, W 5 rds 3½ ft, S 6 rds, E 5 rds 3½ ft to POB.
29 1978 47.21
591 Com 32 rds 13 ft W & 6 rds N of SE cor, N 6 rds, W 5 rds 3½ ft, S 6 rds, E 5 rds 3½ ft to POB.
29 1978 33.52

TUSCOLA TOWNSHIP
Town 11 North, Range 7 East

593 Com at SE cor of Sec th Sly 934 ft to CL of M-15, N 56° 37' W 2443.03 ft along Hwy to POB for this desc, th N 2° 09'20" E 953.38 ft to occupational fence ln, N 88° 35' W 359.2 ft along fence ln S 2° 09'20" W 731 ft to CL of Hwy S 56° 37' E 420 ft to POB.
2 7.32 1978 241.41
594 A certain piece of land in SE cor 12 rds sq formerly belonging to School District No 2.
31 1 1978 434.09

Greenburg Village
595 Lot 1
8 1978 118.79
596 N 66 ft of Lots 6-7.
8 1978 678.16
597 Lot 8
8 1978 531.53
598 Lot 9
8 1978 134.16
599 Lot 10
8 1978 134.16
600 Lot 11
8 1978 134.16

TUSCOLA TOWNSHIP
Town 11 North, Range 7 East

Haines Sub
601 Lot 30 1978 651.62

Village of Tuscola
602 W 55 ft of Lot 4.
2 1978 384.96
603 W½ of Lots 7-8.
2 1978 195.28
604 Lot 6 Mathersons Add
1978 226.02

VASSAR TOWNSHIP
Town 11 North, Range 8 East

605 NW¼ of NW frl ¼ N of Cass River.
3 14 1978 308.86
606 W 60 A of SE¼.
3 60 1978 425.54
607 Com at a pt 443½ ft Ely on S line of Huron Ave on M-38 from int of Sec-line road bet Sec 7 & 8 with cen of M-38 th Ely par with N ln of Huron Ave 120 ft, th S 148 ft to R/W of C & O RR, SWly along R/W to a pt 176 ft S of POB, th N to POB being a part of SW¼ of SW¼.
8 1978 285.55
608 S½ of SW¼ of SW¼ ex S 208.78 ft of W 208.78 ft also SE¼ of SW¼ ex E 34 rds & ex W 312 ft of E 873 ft of S 418 ft of SE¼ of SW¼ & ex W 156 ft of E 1029 ft of S 418 ft of SE¼ of SW¼.
12 36 1978 565.56
609 W 156 ft of E 1029 ft of S 418 ft of SE¼ of SW¼.
12 1.5 1978 518.86
610 E 10.01 A of NW¼ of NE¼.
13 10.01 1978 113.36
611 Com at NW cor of E 10.01 A of NW¼ of NE¼ th S 435.6 ft, W 100 ft, N 435.6 ft, E 100 ft to POB.
13 1 1978 52.16
612 Com at SE cor of SW¼ of SE¼ th N 120 ft, W 250 ft, S 120 ft, E 250 ft to POB.
13 1978 122.19
613 W½ of that part of E½ of NW¼ bet State Road & C & O RR ex com at inters of CL of M-38 & E ln of W½ of that pt of E½ of NW¼ th N 16 rds, NWly par with Hwy 10 rds, S 16 rds, SEly to POB.
15 11.59 1978 472.20
614 W 30 A of E½ of SW¼ ex com at inters of W ln of W 30 A of E½ of SW¼ & CL of M-38 th SEly along Hwy 275 ft, S 494 ft, NWly 275 ft, N 494 ft to POB & ex com at SW cor of W 30 A of E½ of SW¼ th E 528 ft, N 412.5 ft, W 528 ft, S 412.5 ft to POB.
15 17.48 1978 308.86
615 Com at inters of W ln of W 30 A of E½ of SW¼ & CL of M-38 th SEly along Hwy 275 ft, S 16 rds, NWly par with Hwy to pt on W ln of W 30 A of E½ of SW¼, N 16 rds to POB.
15 1978 238.89
616 Com at SW cor of W 30 A of E½ of SW¼ th E 528 ft, N 412.5 ft, W 528 ft, S 412.5 ft to POB.
15 5 1978 238.89
617 Com 16 rds S of inters of W ln of W 30 A of E½ of SW¼ & CL of M-38 th SEly par of CL of Hwy 275 ft, S 230 ft, NWly 275 ft, N 230 ft to POB.
15 .73 1978 29.16
618 Com 528 ft E of SW cor of W 30 A of E½ of SW¼ th E 528 ft, N 412.5 ft, W 528 ft, S 412.5 ft to POB.
15 5 1978 98.85
619 S 30 A of W½ of SW¼ ex S 20 rds & ex 1 sq A in NE cor thereof.
15 25 1978 612.21
622 S½ of par desc as follows: that portion of land lying S of State Road & being a part of following desc par, W½ of S 2/3 of W½ Sec 15 exc 30 A sold off S end the portion of land here conveyed extending from the N line of 30 A excepted to said State Road being 27 A.
15 27 1978 168.84
624 Com 132 ft W of E¼ cor of Sec th W 176 ft, N 417.82 ft S 76° 21'52" E 275.37 ft, S 13° 38'08" W 361.84 ft to POB.
16 1978 448.88
625 E½ of SW¼ of SE¼.
16 20 1978 308.86
626 S 132 ft of E½ of E½ of NE¼.
17 1978 192.16
627 Com at a pt 1497½ ft W of NE cor of Sec 17, S par with E Sec line 657 ft to cen of M-38 th NWly along cen of Trunk line Hwy 264 ft N par with E Sec line to N line of Sec th E to POB.
17 1978 285.55
628 Com 38 rds N of SW cor of NW¼ of Sec th N 18 rds, E 40 rds, to E ln of W½ of NW¼ of said Sec, S 18 rds, W 40 rds to POB.
17 4.5 1978 378.87
629 Com 56 rds N of SW cor of NW¼ of Sec th N 8 rds, E 40 rds to E ln of W½ of W½ of NW¼ th S 8 rds, W 40 rds to POB.
17 2 1978 285.55
630 Com at pt 67 rds N of SW cor of E½ of NW¼ th N 7 rds, E 26 rds, S 58 ft, W 8 rds, S 57½ ft, W 18 rds to POB.
18 1978 262.21
631 Com 63 rds N of SW cor of E½ of NW¼, N 11 rds, E 26 rds, S 7 rds, W 8 rds, S 4 rds, W 18 rds to POB exc land sold to Adam Smith.
18 1978 229.51
632 Com SW cor of N½ of E½ of NW frl ¼ W on 1/8 line to State Rd, S 17 rds, E 60 rds to ¼ line, N 17 rds to POB exc com at NW cor of N½ of E½ of SW frl ¼, th S 95 ft, E 429 ft, N 95 ft, W 429 ft to POB.
18 6.38 1978 1125.58
633 Com at pt on N & S¼ ln 6.33 chs, N of S Sec ln, th N on ¼ ln 242 ft, E 180 ft, S 242 ft, W 180 ft to POB.
18 1 1978 308.86
635 Com at NW cor of SE¼ of SW¼ th S 89° 01'33" E 1221.95 ft to inters of 1/8 ln & CL of M-15, S 30° 00'00" E on Cl of Hwy 241.09 ft to inters with N & S¼ ln, S 30° 00'00" E 111.66 ft, N 89° 01'33" W 300 ft, S 30° 00'00" E 110 ft N 89° 01'33" W 1158.23 ft to W 1/8 ln, N 00° 42'11" E 396.77 ft to POB.
19 11.592 1978 636.96
636 Com at pt 208.75 ft N of SE cor of Sec th N 10 rds, W 16 rds, S 10 rds, E 16 rds to POB.
21 1 1978 215.50
637 W½ of E½ of NW¼.
22 40 1978 378.87
638 Com 1025 ft N of SW cor of W½ of NW¼ th N 125 ft, E 300 ft, S 125 ft, W 300 ft to POB.
22 .86 1978 192.16
639 N 4 A of N½ of E½ of E½ of SW¼.
23 4 1978 75.51
640 Com 840.21 ft E of SW cor of Sec th E 315.99 ft, N 666.91 ft, W 317.43 ft, S 666.55 ft to POB.
23 4.85 1978 262.21
641 Beg at SW cor of Sec th N 0° 43'15" W 376 ft, S 88° 25'00" E 556.8 ft, S 04° 07'02" W 376.26 ft to S Sec ln, N 88° 25'00" W 525 ft to POB.
25 4.5 1978 612.21
642 S½ of NW¼.
27 80 1978 378.87
643 E½ of SW¼ & W½ of SE¼ & SW¼ of NE¼.
27 200 1978 868.92
644 Com 990 ft S of NW cor of W½ of SW¼ th E 660 ft, S 264 ft, W 660 ft, N 264 ft to POB.
27 4 1978 238.89
645 N½ of NW¼ of NW¼.
28 20 1978 448.88
646 S 7 rds of S½ of NW¼.
28 7 1978 448.88
647 Com at SE cor of SW¼ of SW¼ th N 10½ rds, W 7 rds, S 10½ rds, E 7 rds to POB.
28 1978 378.87
648 All that pt of NW¼ of NW¼ lying W of NYC RR R/W ex com 713.16 ft E of NW cor of Sec th W 261.66 ft S 400 ft, E to Wly R/W of RR NWly to POB.
29 24.5 1978 285.55

VASSAR TOWNSHIP
Town 11 North, Range 8 East

649 That part of NW¼ of SW¼ com at int of S line of NW¼ of SW¼ beg at CL of M-15, th Nly along M-15 252 ft to SW cor of property deeded to Frances Decker & recorded in L 253 of Deeds pg. 345, th NEly to a pt 297 ft N & 205 ft W of SE cor of NW¼ of SW¼, N 396 ft, E 205 ft to E line of NW¼ of SW¼ S 695 ft to SE cor of NW¼ of SW¼ W 855 ft to POB.
29 10 1978 425.54
650 Beg at pt that is S 1° 26'30" W 476.9 ft along W Sec ln & S 30° 07'30" E 3.30 ft along E R/W ln of M-15 from W¼ cor of Sec th S 30° 07'30" E 100 ft, S 89° 09' E 1067.6 ft, S 1° 16'30" W 100 ft, S 89° 45' 40" E 205 ft, N 1° 16'30" E 200 ft, N 89° 33' W 1324.8 ft to POB.
29 3.13 1978 98.85
651 Com at SE cor of SW¼ of NE¼ th W 100 ft, N 435.6 ft, E 100 ft, S 435.6 ft to POB.
30 1 1978 472.20
652 W½ of E½ of S 20 A of SW¼ of NW¼.
30 5 1978 425.54
653 Com 1014.28 ft W of interior ¼ cor of Sec th W 338.09 ft, N 1316.99 ft E 332.16 ft, S 1320.55 ft to POB.
30 10.04 1978 342.08
654 Com at NW cor of NW¼ of SW¼ th E 303.25 ft, S 106 ft, W 303.25 ft N to POB.
30 .74 1978 448.88
655 Com 208.71 ft S of NE cor, S 626.13 ft, W 258.71 ft, N 626.13 ft, E 258.71 ft to POB.
31 3.71 1978 308.86
656 Beg at pt 473.2 ft N of SW cor of SW frl ¼ of SW¼ th E 200 ft, N 200 ft, W 200 ft, S 200 ft to POB.
31 .91 1978 315.91
657 Com at SE cor of SE¼ of NE¼ th N 200 ft, W 218 ft, S 200 ft, E 218 ft to POB.
32 1 1978 75.51
658 Com at pt on CL of State Hwy M-15 which pt is 5 rds S of S line of N½ of N½ of Sec 32 as measured along a line par to N & S ¼ line NWly along said Hwy 24 rds E & par to N line of said Sec 32, 20 rds, th SEly & par to said State Hwy M-15 24 rds, W to POB.
32 3 1978 238.89
659 That pt of S 75 rds of NW¼ lying W of CL of M-15 also that pt of SW¼ of NE¼ lying W of CL of M-15 ex com at pt of inters of CL of M-15 & N ln of a parcel of land desc as: com at pt 85 rds S of NW cor of Sec 32, th S 40 rds, E 160 rds, N 40 rds, W 160 rds to POB th along N ln of said parcel W 190 ft, S 231 ft, Ely 243 ft to pt in CL of M-15 which is 195 ft Sly from POB, Nly 195 ft to POB of this exc, also ex com at inters of CL of M-15 with N ln of S 40 rds of S 75 rds of NW¼ th W 10 rds, S 10 rds, E to CL of M-15, NWly to POB.
32 77 1978 378.87
660 Com 10 rds W of SE cor Sec 32, th W 16 rds, N 10 rds, E 16 rds, S 10 rds to POB.
32 1 1978 400.54

VASSAR TOWNSHIP
Town 11 North, Range 8 East

661 Com 470 ft N of SE cor of Sec th W 429 ft, N 125 ft, E 429 ft, S 125 ft to POB.
32 1.23 1978 215.50
662 Com 165 ft E of NW cor of NE¼ of NE¼ th E 135 ft, S 300 ft, W 135 ft, N 300 ft to POB.
33 1.14 1978 215.50
663 Com 339.5 ft W of NE cor of NE¼ of NE¼ th S 300 ft, W 150 ft, N 300 ft, E 150 ft to POB.
33 1 1978 215.50
664 Com at pt 575 ft N of SE cor of SE¼ of NE¼ th N 10 rds, W 16 rds, S 10 rds, E 16 rds to POB.
33 1978 378.87
665 Com at pt 300 ft W of NE cor of NE¼ of NW¼, th S 300 ft, W 100 ft, N 300 ft, E 100 ft to POB.
33 .68 1978 206.18
667 NE¼ of SE¼.
33 40 1978 456.95
668 N½ of W½ of SE¼.
33 40 1978 231.21
669 W 290 ft of SE¼ of SE¼.
33 8.77 1978 90.16
670 S½ of NW¼ ex com at pt 364 ft N of SW cor of S½ of NW¼ th E 412.5 ft, N 315 ft, W 412.5 ft, S 315 ft to POB.
34 77 1978 569.83
671 N½ of E½ of SW¼.
34 40 1978 203.02
672 NW¼ of SW¼.
34 40 1978 626.24
673 SE¼ of SE¼ ex com at pt on Sec ln 1011.12 ft N of SE cor of Sec th N 318.18 ft to NE cor of SE¼ of SE¼, S 89° 58' W 541 ft, S 44° 25' E 308 ft, S 72° 55' E 339.76 ft to POB & ex com at SE cor of SE¼ of SE¼ th N 16 rds, W 20 rds, S 16 rds, E 20 rds to POB ex com 40 rds W of SE cor of SE¼ of SE¼ th N 16 rds, W 20 rds, S 16 rds, E 20 rds to POB.
34 34 1978 287.71

Gaway Sub
674 Lots 2-3-4-5
1 1978 98.85
675 Lot 17
1 1978 52.16

Goodwin Creek Sub
676 Lot 2 1978 257.54

Longacres Sub
677 S½ of Lot 13 1978 266.88

WATERTOWN TOWNSHIP
Town 10 North, Range 9 East

678 Com at pt that is S 89° 56' E 165 ft from NW cor of Sec th S 89° 56' E 201 ft, S 0° 08' W 325 ft, N 89° 56' W 305.34 ft, N 19° 47'24" E 310.20 ft, N 0° 08' E to POB.
4 1978 861.90
679 Com at SW cor of Sec th N 664 ft E 660 ft, S 443 ft, W 376 ft, S 221 ft, W 284 ft to POB.
4 8.15 1978 845.08
680 S½ of N½ of NE¼ ex E 5 A & N½ of S½ of NE¼ ex beg 663.5 ft N of E¼ cor th N 170 ft, W 640.59 ft, S 170 ft, E 640.50 ft to POB & ex com at SW cor of N 46.86 A of NE frl ¼ th S 1481.46 ft, E 1199.36 ft, N 1298.31 ft, E 1238.72 ft, N 159.57 ft, W 2325.17 ft to POB & ex com 1428.9 ft S of NE cor of Sec th W 330 ft, N 500.43 ft, W 500 ft, S 609.92 ft E to E Sec ln, N to POB & ex beg at pt on the E ln of Sec which is N 833.50 ft from E¼ cor th along E ln N 213.75 ft, th par with the N, E & W 1/8 ln, S 8° 41'15" W 407.58 ft, th par with E ln of Sec, S 215.38 ft, th N 8° 27'28" E 407.59 ft to the E Sec ln & POB & ex com at E¼ cor of Sec th N 663.50 ft along E Sec ln th S 89° 06'10" W 1013.64 ft to POB, th S 89° 06'10" W 443.18 ft, N 0° 32'02" W 612.36 ft. N 89° 41'15" E 202.68 ft, th S 228.06 ft N 89° 41'15" E 852.11 ft, th S 201.07 ft, S 89° 41'15" W 605.97 ft, th S 176.28 ft to POB.
5 1978 798.66
681 Beg 663.5 ft N of E¼ cor of Sec th N 170 ft, W 640.59 ft, S 170 ft, E 640.59 ft to POB.
5 2.5 1978 595.09
682 Com 8 rds S of NW cor of W½ of W½ of NE¼ th S 8 rds, E 10 rds, N 8 rds, W 10 rds to POB.
9 1 1978 229.39
683 S 100 A of SE¼ ex Beg at SW cor of SE¼ th N 20 rds, E 16 rds, S 20 rds, W 16 rds to POB.
12 98 1978 1617.53
684 Beg at NW cor of Sec th S 89° 55'00" E 1325.7 ft, S 00° 33'32" W 361.71 ft, N 89° 55'00" W 547.85 ft S 00° 33'32" W 37.44 ft, N 89° 55'00" W 104 ft, N 00° 33'32" E 37.44 ft, N 89° 55'00" W 674 ft to POB ex E 150 ft.
13 1978 61.51
685 Beg at S¼ cor th W 665.22 ft, N 0° 16' 06" E 662 ft, E 664.22 ft, S 0° 11'40" W 662 ft to POB.
13 10 1978 721.94
686 Com at the SE cor of N½ of SE¼ of Sec, th N 350 ft, W 1550 ft, S 350 ft, E 1550 ft to POB.
16 12.45 1978 518.49
687 Com 1976 ft W of SE cor of Sec th W 165 ft, N 660 ft, E 165 ft, S 660 ft to POB.
20 2.5 1978 772.00
688 Com at pt 405 ft E of NW cor of W½ of NE¼ th S 250 ft, E 150 ft, N 250 ft, W 150 ft to POB.
21 1 1978 642.26
690 W½ of N 10 A of S 30 A of W½ of E½ of SW¼.
23 5 1978 89.49
691 Com at SE cor of SW¼ of SE¼ th 132 ft W, th 165 ft N, th 132 ft E, th 165 ft S to POB.
23 1978 414.11
692 Com at pt 132 ft W of SE cor of E½ of SW¼ of SE¼ th W 132 ft, N 165 ft, E 132 ft, S 165 ft to POB.
23 1978 61.51
693 Beg at NE cor of E½ of NW¼ th W 148.5 ft, S 293.34 ft, E 148.5 ft, N 293.34 ft to POB.
24 1 1978 761.14
694 SW¼ of NW¼ ex com at W¼ cor th N 430.02 ft, E 1332.32 ft, S 430.01 ft, W 1332.73 ft to POB.
24 36.85 1978 509.25
695 Com at SW cor of W½ of SE¼ of NW¼ th E 10 rds, N 16 rds, W 10 rds, S 16 rds to POB.
25 1 1978 447.73
696 N 28½ rds of NE¼ of SE¼ ex com at NE cor of NE¼ of SE¼ th W 750 ft, S 28.5 rds E to E Sec ln, N on Sec ln to POB & ex W 250 ft of N 28½ rds of NE¼ of SE¼.
25 3.55 1978 167.85
697 Com at pt 41.5 rds S of NE cor of NE¼ of SE¼ th S 8 rds, W 80 rds, N 8 rds, E 80 rds to POB.
25 4 1978 733.17
698 S½ of a piece of land 30 rds N & S by 8 rds E & W, the NE cor of which is 23.5 rds S or NE cor of SW¼.
26 .75 1978 369.35
699 Com 547.75 ft N of E¼ cor of Sec th N 237.25 ft, S 89° 45' 15" W 398 ft, S 237.25 ft, N 89° 45'15" E 398 ft to POB.
27 2.17 1978 531.63
700 Com at pt on W Sec ln that is S 00° 30' E 927 ft from W¼ cor of Sec th S 00° 30' E 200 ft, N 89° 30' E 200 ft, N 00° 30' W 200 ft, S 89° 30' W 200 ft to POB.
28 .918 1978 388.77
701 S½ of NE frl ¼.
31 79.04 1978 630.52
702 Com at NW cor of W½ of NE¼ of NW¼ th E 16 rds, S 20 rds, W 16 rds, N 20 rds to POB.
32 2 1978 367.99
703 Com at SW cor, N 10 rds, E 16 rds, S 10 rds, W 16 rds to POB.
32 1 1978 58.55
704 Com 600 rds E of NW cor of NW¼, S 40 rds, W 8 rds, N 40 rds, E 8 rds to POB.
33 2 1978 205.99
705 Com 1122 ft N of W¼ cor of Sec th N 132 ft, E 330 ft, S 132 ft, W 330 ft to POB.
33 1 1978 82.14
706 NW¼ of NW¼ less a strip of land 208 ft N & S & 418 ft E & W in NW cor & ex land platted as Lakehill Farms & ex com 839.49 ft E of NW cor of Sec th E 220 ft, S 1323.07 ft, W 214.91 ft, N 1323.24 ft to POB & ex beg 725.47 ft E of NW cor of Sec th E 114.02 ft, S 1323.42 ft, W 843.26 ft, N 513.98 ft, E 727.77 ft, N 807.58 ft to POB.
36 19.24 1978 531.63
707 Beg 663.42 ft E of W¼ cor of Sec th E 663.42 ft, N 661.32 ft, W 663.75 ft, S 661.86 ft to POB (Parcel M).
36 10.078 1978 257.40
708 Beg 725.47 ft E of NW cor of Sec the E 114.02 ft, S 1323.42 ft, W 843.26 ft, N 513.98 ft, E 727.77 ft, N 807.58 ft to POB.
36 12.08 1978 453.29
709 Com 949.49 ft E of NW cor of Sec th E 110 ft, S 1323.07 ft, W 104.91 ft, N 1323.24 ft to POB.
36 3.34 1978 201.41
710 Beg 794.86 ft E of W¼ cor of Sec th E 531.98 ft, N 260.83 ft to traverse ln along Goodrich Drn, S 51° 56'23" E 131.59 ft, S 840.35 ft, W 631.58 ft, N 662.21 ft to POB (Parcel R).
36 10.138 1978 257.40

Lakehill Farms
711 Lots 3 & 11 1978 106.29
712 Lot 4 1978 139.82

Village of Fostoria
713 Lots 6-7-8
10 1978 498.08
714 N 22 ft of Lot 5
21 1978 72.66
715 Lot 2
22 1978 167.85
716 Lot 5
22 1978 346.95
717 Parcel com at NE cor of Blk 33 th S on W line of Maple St 8 rds W par to Lincoln St 4 rds, N 8 rds par to Maple St E on Lincoln St 4 rds to POB.
33 1978 117.43
718 Lot 3
34 1978 257.40
719 Lot 4
34 1978 89.49
721 Lots 6-7
53 1978 26.66
723 Beg at NW cor of Blk 58, th S 138 ft, E 66 ft, N 138 ft, W 66 ft to POB pt of Blk 58 also beg at NW cor of Blk 57, th S 132 ft E 66 ft, N 132 ft, W 66 ft to POB.
58 1978 235.02

WELLS TOWNSHIP
Town 12 North, Range 10 East

724 E 30 A of NE¼ of SW¼.
5 30 1978 651.65
725 W 165 ft of NE¼ of SE¼.
6 5 1978 277.57
726 Com at pt 165 ft E of NW cor of NE¼ of SE¼ th S 80 rds, E 165 ft, N 80 rds, W 165 ft to POB.
6 5 1978 228.97
727 SE¼ of SE¼.
6 40 1978 199.82
728 NE¼ of NE¼ exc that part of NE¼ of NE¼ in SE cor of said land & on S side of Caro Road contained in (V shape 2 A).
7 38 1978 510.75
729 That part of NE¼ of NE¼ in SE cor of said land & on S side of Caro Road, cont in (V shape 2 A).
7 2 1978 49.23
730 All of NE¼ of NW¼ lying S of Caro & Wells State Road.
7 7 1978 486.48
731 SE¼ of NW¼.
7 40 1978 199.82
732 NE¼ of SW¼.
7 40 1978 199.82
733 SW¼ of NE¼ ex E 10 A thereof.
10 30 1978 641.92
734 Com 642 ft N of SW cor of SW¼ of NW¼ th E 660 ft, S 198 ft, W 660 ft, N 198 ft to POB.
10 1978 501.04
735 Beg at NW cor of SW¼ of NW¼ th S 331 ft, E 1320 ft, N 331 ft, W 1320 ft to POB.
10 10.03 1978 54.08
736 Beg at pt on S Sec ln 192 ft E of W Sec ln th N 250 ft, E 135 ft, S 250 ft, W 135 ft to POB.
13 .841 1978 175.60
737 Beg 1614.16 ft S of W¼ cor of Sec th S 195.38 ft, E 1305.57 ft, N 461.45 ft, W 975.98 ft, S 264.7 ft, W 330 ft to POB.
16 11.8 1978 90.59
738 Com 822.06 ft W of N¼ cor of Sec th W 340.28 ft, S 2662.84 ft, E 324.48 ft, N 2663.94 ft to POB.
18 20.30 1978 360.15
739 S½ of SW¼ of NW¼ frl.
18 17 1978 88.14
740 1 Sq Acre of land located in NW cor of NE¼ of NE¼.
20 1 1978 40.52
741 Com 208 ft 8 ins S of NW cor of NE¼ of NE¼ th S 416 ft, E 208 ft 8 ins, N 416 ft, W to POB.
20 2 1978 505.78
742 Com at a pt on N & S ¼ ln where said ¼ line crosses Caro & Hurds Corner State Rd, 40 rds S of N¼ stake on said Sec th along cen of said State Rd SE 6 rds, N at rt ang to State Rd 13 rds, NW par with said State Rd 18 rds 22½ lks to said ¼ line & th along said ¼ line 18 rds 8½ lks to POB & being part of NW¼ of NE¼.
20 1 1978 340.72
743 Beg at SW cor of Lot 7 Foster Dam Sub th S 108.5 ft, E 192 ft, N 108.5 ft, W 192 ft to POB.
20 .48 1978 559.31
744 S½ of SE¼ ex com at SE cor of Sec th N 1312.33 ft, W 1328.86 ft, S 1310.16 ft, E 1328.84 ft to POB.
23 40 1978 320.70
745 Com at W¼ cor of Sec th E 2644.47 ft, S 1315.84 ft, W 2207.56 ft, N 200 ft, W 435.6 ft, N 1114.5 ft to POB.
25 77.822 1978 1341.27
747 NE¼ of NE¼.
26 40 1978 475.78
748 NW¼ of NE¼.
26 40 1978 155.59
749 W¼ of N½ of NE¼ of NE¼.
27 5 1978 95.58
750 S½ of SW¼ of NW¼ ex parcel in SE cor 30 rds N & S by 50 ⅓ rds E & W ex com 300 ft E of W¼ cor of Sec th E 140 ft, N 495 ft, W 140 ft, S 495 ft to POB.
27 10 1978 100.59
751 Com 16 rds N of SW cor of NW¼ of SW¼ th N 32 rds, E 66⅔ rds, S 32 rds, W 66⅔ rds to POB ex com 1923.6 ft E of W¼ cor of Sec th N 165 ft, E 264 ft, S 165 ft, W 264 ft to POB.
27 12.3 1978 150.61
752 SE¼ of NE¼ ex 7½ A lying SW of East Dayton Rd.
28 32.5 1978 966.07
753 S½ of SW¼ of NW¼ frl ex com at cen of rd at NW cor of S½ of SW¼ of NW¼ th E 742 ft, S 407 ft, W 742 ft, N 407 ft to POB & ex com 742 ft E of NW cor of S½ of SW¼ of NW¼ th S 312 ft, E 470 ft, N 312 ft, W 470 ft to POB.
31 6.21 1978 350.43
754 Beg 1491.5 ft N of S¼ cor of Sec th W 504.24 ft to CL of Wells Rd N 55° 35'50" W 114.27 ft along CL of said Rd, N 83.59 ft, E 597 ft, S 150.4 ft to POB.
32 2 1978 258.16
755 Com 1641.9 ft N of S¼ cor of sec th N 737 ft, W 597 ft, S 737 ft, E 597 ft to POB.
32 10.1 1978 102.68
756 NE¼ of NW¼.
35 40 1978 205.61

WISNER TOWNSHIP
Town 14 North, Range 7 East

757 All that pt of NE¼ of NE¼ or lot 1 lying NE of NW Drain.
11 1 1978 37.77
758 Com at pt 283 ft N & 67 rds 8 ft W of SE cor of SE¼ of SW¼ th N 216 ft, E 94 ft, SEly to pt that is 128 ft E of POB, W 128 ft to POB.
13 1978 459.70
759 Com at pt 623.41 ft N 250 ft, N 60° E of SW cor of NE¼ of SE¼ th S 264 ft, N 60° E 100 ft, N 264 ft to CL of M-25, S 60° W along CL of M-25 100 ft to POB.
13 1978 298.07
760 Com at a pt 1126 ft NEly in cen of M-25 from int of M-25 & N & S¼ line NWly 150 ft, NEly par with M-25 50 ft, SEly 150 ft, SWly 50 ft to POB.
13 1978 115.78
761 Com at SW cor of NE¼ E 11.66 rds, N 27.43 rds, W 11.66 rds, S to POB ex S 151.3 ft thereof.
14 1.31 1978 381.48
762 Com at cen of Sec th N 151.3 ft E 192.39 ft, S 151.3 ft, W 192.39 ft to POB.
14 .69 1978 305.08
763 Com at SE cor of Sec th N 4° 36' E 1317 ft to S 1/8 ln, N 84° 44'30" W 934.3 ft to CL of Hwy S 65° W 114.74 ft to POB for this desc th S 65° W 272.62 ft, N 10° 40' W 203.1 ft, S 84° 44'30" E 155.7 ft N 56° 12' 30" E 95.56 ft, S 22° 11'24" E 132.8 ft to POB.
22 2 1978 180.27
764 Com 726 ft N of E¼ post, W 257.7 ft, N 108 ft, E 257.7 ft, S 108 ft to POB.
29 1978 542.09
765 Com 33 ft N & 257.7 ft W of E¼ post, SW par with M-25, 165 ft, N 528 ft, NE par with M-25 165 ft, S 528 ft to POB reserving 1 rd on N end & 1 rd on S end for road purposes.
29 1978 598.94
766 Com at a pt 753 ft N & 579 ft E from intersection of N & S ¼ line & CL of M-25, N 58° E 450 ft, N 32° W 175 ft, S 58° W 70 ft, S 32° E 175 ft, N 58° E 70 ft to POB.
29 1978 129.02
768 Lot 8 com at a pt 661.2 ft N & N 77° 55' E 700 ft, from SW cor of SE¼ of SW¼, S 12° 5' E 217.8 ft, N 77° 55' E 100 ft, N 12° 5' W 217.8 ft, S 77° 55', W 100 ft to POB.
29 1978 38.68
769 Com at a pt 968 ft S & 923.5 ft SWly along CL of M-25 from E¼ cor SWly along M-25 10 rds, N 32 rds NEly par with M-25 10 rds, S 32 rds to POB.
29 1978 746.54
770 Com 968 ft S & 1253.5 ft SWly along CL of M-25 from E¼ cor SWly par with M-25 440 ft, N 48 rds NE 770 ft, S 264 ft, SW 330 ft, S 528 ft to POB.
29 1978 92.84
771 NE¼ of NE¼.
31 40 1978 129.02
772 Com 418 ft S & 190 ft NE in a line par with Cass River & Bay City St. Rd from inters of S ln of said Rd & W side of N & S¼ ln Rd in said sec, the SW par with said State Rd 198 ft, N 418 ft to said State Rd, NEly along said Rd 396 ft, S 528 ft, NWly to POB ex E 85 ft thereof.
32 4 1978 375.98
773 Com on CL of Cass River & Bay City State Rd at pt 428 ft N 66° E of inters of said Rd & N & S¼ ln of Sec, th S 22° E 170 ft, S 2° 35' E 394 ft, N 87° 44' W 86 ft, N 1° 42' W 376 ft, N 23° 57' W 152.4 ft, N 66° E 85 ft to POB.
32 1978 45.85
774 N¼ of E½ of SW¼ of NW¼ exc 2 A on E & 2 A on W.
32 1 1978 67.56
775 E 1 A of that pt of E½ of SW¼ of NW¼ lying N of Old State Gravel Rd.
32 1 1978 129.02
776 E 1 A of W 2 A of N¼ of E½ of SW¼ of NW¼.
32 1 1978 67.56
777 Com at pt 8 rds W of SE cor of N¼ of E½ of SW¼ of NW¼ th N 20 rds, W 4 rds, S 20 rds, E 4 rds to POB.
32 ½ 1978 67.56
779 W 4 rds of W 8 rds of N pt of E½ of SW¼ of NW¼.
32 .5 1978 67.56
780 Com 12 rds W of SE cor of N 5 A of E½ of SW¼ of NW¼ th N 20 rds, W 4 rds, S 20 rds, E 4 rds to POB.
32 1978 48.89

Manke's Sub
781 Lot 18 1978 412.17

Manke's 2nd Sub
782 Lot 4
2 1978 45.85
783 Lot 2
3 1978 33.79

Oakhurst Park
784 Lots 87-88 1978 78.96

Vanderbilt Sub
785 Lots 3 & 21
2 1978 44.66

CITY OF VASSAR
Town 11 North, Range 8 East
Original Plat

786 25 ft front on Main St & 53½ ft deep on NE cor Lot 5.
5 1978 555.39
787 SE cor Lot 6 being 20 ft front on Main St & 52½ ft deep.
5 1978 431.69
788 Com at NE cor of Lot 6 Blk 5 th Wly 58 ft, Sly to prop formerly owned by J.J. Burgess, Ely along said prop 52½ ft to W ln of Main St, Nly 40 ft to POB pt of Lot 6.
5 1978 692.90
789 Lot 9
7 1978 683.80
790 N 33 ft of Lot 2, Lot 3, 35 ft front on Main St off S side of Lot 4 exc E 50 ft of said Lots, Beg 18 ft N of SW cor Lot 4, th E 40 ft, N 17 ft, W 40 ft, S to POB.
9 1978 1024.88

CITY OF VASSAR
Town 11 North, Range 8 East

791 Com at SE cor Lot 2 th Wly 41 ft 9¾ in, Nly 24 ft, Ely 45 ft 10½ in, S 24 ft to POB.
10 1978 532.56
792 Lot 18
12 1978 958.77
793 Lot 38
12 1978 761.62
794 Lots 45 & 70
12 1978 991.68
795 Lot 3 & S½ of Lot 4 & gore in rear of said lots.
13 1978 371.21
796 N 58 ft of Lot 6.
15 1978 907.97
797 Entire Lot 10 & that pt of Lots 6-7-8-9 Blk 16 lying Sly of C&O R/W.
16 1978 7704.14
798 Lot 7 also com at pt on N side of Lot 9 Blk 20 50.5 ft E of NW cor Lot 9, th Wly to NW cor of Lot 9 th S at rt ang to Huron Ave 128.4 ft M or L to N ln Lot 7, th Ely along N ln of Lot 7 to Wly margin of Water St, Nly along Wly margin of Water St 22.8 ft, Wly at rt ang to Water St to pt S of POB as measured along the ln perpendicular to Huron Ave, Nly at rt ang to Huron Ave to POB.
20 1978 761.62
799 Lot 18 & S 1 rd of Lot 19.
22 1978 26.79
800 Lot 8 exc E½ Blk 24 Orig Plat.
24 1978 229.61
801 Lot 14
24 1978 773.15
802 Lot 5 & N 22 ft of Lot 6.
28 1978 436.44
803 Lots 1-2
29 1978 527.88

Metes and Bounds Descriptions
804 Beg S R/W M-38 727.3 ft, S & 78° 30' E from int with N & S¼ line Sec 7, th S 78° 30' E 72 ft, S 9° 15' W 357.6 ft, W 67.55 ft, N 37 ft, N 9° 15' E 339.3 ft toPOB Being parts of SW¼ of SE¼ Sec 7.
7 1978 354.65
805 Com 30 rds E, 52 rds S of NW cor of E½ of NW¼ frl Sec 18, th S 8 rds, E to NYC RR, N to pt directly E of POB th to POB.
18 1978 141.00
806 Com cor Goodrich St on ¼ line Sec 18, th 21 rds N, E 60 rds, S 21 rds, W 60 rds to POB exc land sold to Harold Wurm 561 ft E & W by 337.9 ft N & S with City Limits.
18 1978 211.72
807 Com 10 rds E of Goodrich St on N line of Sec 18, E 4 rds, S 10 rds, W 4 rds, N 10 rds to POB.
18 1978 101.71
808 Com 18 rds (297) ft E & 16 rds (264) ft S of NW cor of E½ of NW¼ N 90 ft, E 8 rds (132 ft) S 90 ft, W 8 rds to Beg.
18 1978 476.20
809 Com 1598 ft N of inters of E & W¼ ln, with Wly ln of Birch St th N 74 ft, N 89° 43' W 429 ft, S 74 ft, S 89° 43' E 429 ft to POB.
18 1978 802.83

Harrington's Add
810 Lot 3 also N½ of vacant St W of Lots 3-4.
4 1978 177.38

Huston's Add
811 Lots 3-4 & N 20 ft of Lot 2 exc W 10 ft of said lots.
7 1978 741.00

Merritt's Add
812 Lot 6
1 1978 381.04
813 Lots 4 & 9
4 1978 515.33
814 Lots 6-7-8
4 1978 841.93

Ebenezer Morse's Add
815 N 3 ft of Lot 3, S ¾ of Lot 4.
2 1978 924.40
816 Lot 12, N½ of Lot 13 exc E 33 ft.
2 1978 741.00

North's Add
817 That pt of Lot 6 E of Caro Br of NYC RR, also W 61.70 ft of Lot 5 lying bet R/W of NYC RR & N ln of Grant St.
1 1978 607.94
818 Lots 3, 8-9-10
7 1978 888.42
819 Lot 6 & that part of Lots 7-8-9-10 & 15 directly in rear of Lot 6 & bet Lot 6 & Cass River.
8 1978 245.14
820 NE 110 ft by 110 ft (approximately) Lot 1 Blk 10 S of river, ex com at pt on E ln of Lot 1 155 ft Nly of SE cor of said Lot, th W 78 ft to POB for this desc, th W 32 ft, N 40 ft, E 32 ft, S 40 ft to POB.
10 1978 156.32
821 10 A E & joining Blk 10 S of River.
10 1978 159.38
822 Lot 5 ex E 10 rds thereof S of River.
10 1978 101.71
823 Lot 2
11 1978 603.45
824 Lot 3
11 1978 672.00
825 E½ of Lots 10-11
11 1978 108.59
826 Lot 8
11 1978 244.01
827 W½ of Lots 10-11
11 1978 74.24
828 W½ of Lots 12-13
11 1978 486.65
829 E½ of Lts 12-13
11 1978 259.68
830 Lots 1 & 14
12 1978 692.90
831 S½ of Lts 3 & 12, N½ of Lots 4 & 11.
12 1978 452.32
832 N½ of Lots 2 & 13
12 1978 101.71
833 Lot 11
15 1978 565.24
834 Lot 12
15 1978 244.01
835 Lot 13
15 1978 591.26
836 Lots 1-2 & 17-18
16 1978 761.62
837 Lot 10
21 1978 738.60
838 Com SW cor Lot 9 th Ely 63 ft, N 57 ft to Water St, SW along Water St 78 ft to POB pt Lots 9-10-11 & com at SW cor Lot 9 th SWly to CL of vacated Alley SEly along CL of Alley 71.68 ft, N & par with East St to S ln of Lot 9, NWly along S ln of Lot 9 to POB pt of N½ of vacated Alley.
22½ 1978 105.78

Sunshine Park Sub
839 Lots 37-38-39-40-41-42-43-44
1978 546.37

Swanson's Acres
840 Lot 28 1978 765.80

VILLAGE OF AKRON
Town 14 North, Range 8 East
Metes and Bounds Descriptions

841 Com 1763 ft W & 1164 ft N of SE cor of SW¼ Sec 34, th E 110 ft, S 132 ft, W 110 ft, N 132 ft to POB.
34 1978 164.40
842 Com 1763 ft W & 1296 ft N of SE cor of SW¼ of Sec 34 th E 132 ft, S 132 ft, W 132 ft, N 132 ft to POB.
34 1978 179.14

Assessor's Plat
843 Lot 10
1 1978 363.00
844 Lot 29 ex E 15 ft.
1 1978 272.40
845 S 4 rds of Lot 1
4 1978 243.84
846 Lot 3
5 1978 363.00
847 Lot 11 ex W 85 ft thereof
5 1978 561.54
848 Lots 3-4
6 1978 323.27
849 Lot 16
6 1978 363.00
850 Lot 5
14 1978 204.15
851 Com 1631 ft W & 1296 ft N of SE cor of SW¼ of Sec 34, th E 132 ft, S 132 ft, W 132 ft, N 132 ft to POB pt of Lot 16.
14 1978 11.56

Town 13 North, Range 8 East
Assessor's Plat
852 E½ of Lot 8
8 1978 90.06
853 Lot 9
8 1978 71.84
854 Lot 11
8 1978 597.46
855 Lot 5 ex S 577.51 ft thereof
10 1978 639.75
856 Lot 4
12 1978 257.56
857 Com 15 rds S of NW cor of Lot 8 th E 16 rds, S 4 rds, W 16 rds, N 4 rds to POB pt Lot 8.
12 1978 436.80

VILLAGE OF CARO
Original Plat

858 S 14 ft of Lot 9, all of Lot 10 & E 27 ft of W 60 ft of N 15 ft of S 40 ft & W 60 ft of N 26 ft of Lot 11.
2 1978 1064.90
859 All Lots 1-2 exc com at NE cor Lot 1, th W 60 ft, S 107 ft, E 9 ft, S 25 ft, E 51 ft, N 132 ft to POB.
9 1978 1074.13
860 Lots 9-10
13 1978 556.62
861 Lot 4
15 1978 720.20
862 Lot 5
25 1978 735.46
863 Lot 3
26 1978 701.35
864 Com at int of Almer & Sherman St on property line, run S 8 rds 10½ lks to a pt on line of Almer St th E 101⅓ ft, th NE 20.8 ft, W 101.7 ft to E line of Almer St th S to beg.
42 1978 808.09
865 Lot 16 & NW 13 ft of Lot 17.
44 1978 1006.45

Metes and Bounds Descriptions
866 Com at a pt 1102.93 ft E 193.63 ft S of NW cor Sec 3, th S 160 ft, E 62.43 ft, N 160 ft, W 62.43 ft to Beg.
3 1978 421.36
867 Com 9 rds W of E¼ post Sec 3 run N 19.10 rds, W 4 rds, S to Bush St th along Bush St to ¼ line E to POB.
3 1978 173.66
868 Com 12 rds S & 23 rds E of NW cor of SW¼ of SW¼ th E 4 rds, S 6 rds, W 4 rds, N 6 rds to POB ex a strip of land 15 lks wide off S side.
3 1978 421.36
869 Com on S line of NW¼ of SW¼ 566 ft E of SW cor of NW¼ of SW¼ th N 335 ft, W 55 ft, S 335 ft, to S line of said NW¼ of SW¼ th E to POB.

VILLAGE OF CARO
Original Plat

3 1978 474.46
870 Com 18 rds S of NW cor of SW¼ of SW¼, run S 5 rds, E 27 rds, N 5 rds, W 27 rds to POB.
3 1978 465.95
871 Com at a pt 287 ft W of ¼ post th S 92 ft, S 45° 0' E 68 ft, S 45° 0' W 40 ft, N 45° 0' W 238 ft, E along CL of W. Frank St. to POB.
3 1978 813.07
872 Com at NE cor of SE¼ of SW¼ run to SW side of Washington St, NW on said St to SE cor of Blk 5 Shermans Add, SW to SW cor Lot 7 Blk 5 said add, NW 1 rd, SW to SW line of Lot 8 Blk 5, NW to SE alley line W to N line of land formerly owned by Imerson, SW 10 rds, SE to W line of Peterhans, NE to SW cor of land formerly owned by Pillsbury N toNW cor of land of Cutler, E to Almer St, N to beg pt of SE¼ of SW¼ ex land sold McKellar.
3 1978 1040.04
873 Beg at pt onCL of M-81 which is S 88° 59' 20" E 66.6 ft along S Sec ln & N 46° 31' E 425 ft along CL of State St from SW cor of Sec th continuing along said CL N 46° 31' E 154 ft, N 43° 06'50" W 282.83 ft along SWly ln of property deeded to McCory, S 89° 50' W 149.49 ft along S ln of prop deeded to DC & S RR now owned by Detroit Edison Co, S 1° 02' W 67.11 ft along E ln of prop deeded to Texas Co, S 43° 29' E 337.53 ft along NEly ln of prop deeded to McNeil to CL of State St & POB pt of SW¼.
3 1978 2048.64
874 Land 63 ft wide off E side land com at cor of Frank & Butler Sts, run S to land of Einstein, E to land of E Shermans, N to Frank St W to POB pt of SE¼.
3 1978 600.18
875 Com at N¼ cor of Sec th S 523.97 ft, E 726.82 ft, N 524 ft, W 729.95 ft to POB.
4 1978 1979.20
876 Com 100 rds W of E¼ stake, W 60 rds, N 25 rds, E 60 rds, S 25 rds to POB W 60 A of SE¼ exc com at SW cor, E 250 ft, N 204 ft, W 250 ft, S 204 ft to POB also ex com at pt 100 rds W of SE cor of Sec th N 633 ft, W 466 ft, S 633 ft, E 466 ft to POB & ex com 524 ft E of S¼ cor, th E 466 ft, N 633 ft, W 466 ft, S 633 ft to POB & ex land platted as Williamsburg Est No 2 & ex Williamsburg Est No 3 & ex Williamsburg Est No 4.
4 61.23 1978 1665.78
877 Com 794.15 ft N of SE cor of Sec th N 354.05 ft th W 143 ft, th N 119 ft, th E 143 ft, N 52.8 ft, th W 660 ft, th S 702.68 ft, th E 179 ft, N 176.83 ft, th E to POB.
4 1978 927.88
878 W 10 A of NW¼ of NE¼ & NE¼ of NW¼ ex land platted as Country Manor Sub & Country Manor Sub No 2.
9 1978 334.98
879 Com at SW cor th N 1° E 2655.03 ft, th S 88° E 1945.84 ft, th S 43° E 514.51 ft, th S 46° W 250.00 ft, th N 43° W 409 ft, th S 46° W 492.50 ft th S 43° E 409 ft, th S 461 ft, W 66 ft, N 43° W 409 ft, th S 46° W 525 ft, N 43° W 317 ft, S 46° W 300 ft, S 43° E 293 ft, S 46° W 473.72 ft, S 43° E 233 ft, S 46° W 134 ft, S 43° E 200 ft, S 46° W 460.17 ft, S 45° W 523.18 ft, N 88° W 24.95 ft to POB.
9 48.9 1978 850.15

Town 13 North, Range 9 East
880 Com 297 ft W of ¼ post on S side of Sec 34, th N 198 ft, W 142.3 ft, S 198 ft, E 142.3 ft to POB & com at a pt 495.2 ft W & 198 ft N of ¼ post Sec 34, th N 168 ft, E 242 ft to cen of a natural creek to a pt directly E of POB th W to POB being part of SE ¼ of SW¼ & com 495.2 ft W & 198 ft N of S¼ cor th W 65 ft, N 165 ft, E 65 ft, S 165 ft to POB.
34 1978 1145.84
881 Com 160 rds N of SW cor of SE¼ th E 26⅔ rds, S 99 ft, W 26⅔ rds, N 99 ft to POB also com 154 rds N of SW cor of SE¼ th E 26⅔ rds, S 99 ft, W 26⅔ rds, N 99 ft to POB.
34 1978 639.78

Town 12 North, Range 9 East
Assessor's Plat
882 Lot 14
3 1978 653.30

Colonial Park Sub
883 E 104 ft of Lot 7
1978 424.15
884 Lot 18 ex E 33 ft
1978 1128.05

Town 12 North, Range 9 East
Gambles Add
886 Lots 2 & 9
2 1978 60.67

Indian Hills Sub
887 Lot 28 1978 1315.64

Lothrop & Montagues Sub
888 Lot 3
1 1978 252.03
889 Lot 4
1 1978 197.92

Charles Montagues Sub
890 Lot 3
4 1978 189.31
891 Lots 7-8
5 1978 590.22
893 Lot 13 & W 40 ft of Lot 14
7 1978 493.05
894 W½ of Lot 8
9 1978 281.04
895 Lot 9 & E½ of Lot 8
9 1978 581.07
896 Lot 15
9 1978 339.10
897 Lot 16
9 1978 450.35
898 Lot 32
9 1978 97.58

Montague & Wilmot's Add
899 Lots 22-23
5 1978 353.55

Nettleton's Add
900 Lot 4 & NE½ of Lot 5
1 1978 585.63

W. E. Sherman's Add
901 NW½ of Lts 1-2
9 1978 547.03
902 NW½ of Lots 6-7
10 1978 479.45

Smith's Add
903 E 30 ft Lot 15 & W 22 ft Lot 16
2 1978 426.33
905 Lot 33 exc E 2 ft 3 ins thereof
2 1978 498.86
906 Lot 34
2 1978 120.20

Street's Add
907 Lot 5
1 1978 663.25

Westdale Sub
908 W 90 ft of Lot 1 ex S 78 ft
1 1978 692.24
909 Lot 15
1 1978 1623.27

Wilmot & Walker's Add
910 Lot 5 & E 4½ ft Lot 6
2 1978 725.96

Town 13 North, Range 9 East
Northwood Heights Sub No 3
911 Lot 75 1978 1269.41

VILLAGE OF CASS CITY
Town 14 North, Range 11 East
Metes and Bounds Descriptions

912 Com 20 rds & 60 ft W of NW cor Lot 5 Blk A Kellands Add, NW to a pt 31½ rds W of SW cor of Lot 18, Welsey McPhail Add, W to GT RR R/W, SEly along R/W to pt directly S of a pt 60 ft E of beg N 5 rds, NW to pt 6 rds S of POB N to POB.
33 1978 314.97
913 Com at pt 4 rds W & 4 rds N of SW cor of Lot 18 of Wilsey McPhails add, th N 6 rds, W 8 rds, S 6 rds, E 8 rds to POB.
33 1978 934.88
914 Com 4 rds W & 9 ft N of SW cor of Lot 8 Blk B Kellands Add, th N 66 ft, W to RR R/W SEly along RR to pt W of POB, E to POB.
33 1978 222.13
916 Com at SW cor of Lot 1 Blk 20 Seeger's Add, th S 4 rds, E 8 rds, N 4 rds, W 8 rds to POB.
34 1978 371.06
917 Com at SW cor of Lot 3 Penneys add E 12 rds, S 4 rds, W 12 rds, N 4 rds to POB.
34 1978 92.25

Original Plat
918 Lot 1
5 1978 460.87

Hills & Dales Sub No 3
919 Lots 18 & 33
1978 204.44

James Hitchcock's 1st Add
920 Lot 14
I 1978 550.75
921 Lot 10
J 1978 253.30

Kelland's Add
922 Lot 4
A 1978 724.17

Pinney's Add
923 Lot 3
4 1978 340.08

Segar's Add
924 Lot 8
16 1978 594.12

VILLAGE OF FAIRGROVE
Town 13 North, Range 8 East
Metes and Bounds Descriptions

925 Com 77 rds E of ¼ post on W line of Sec, E 3 rds, N 10 rds, W 15 rds, SEly along NW drain to POB.
21 1978 463.77
926 Com 93 ft S of NW cor S 90 ft, E 12 rds, N 90 ft, W 12 rds to POB.
21 1978 658.99

First Assessor's Plat
927 W 88 ft of E 168 ft of Lot 13.
1 1978 1287.05

Johnsons Add
928 Com 14 ft N of SE cor of Lot 24 th N 116½ ft, W 132 ft, N 49½ ft to NW cor of Lot 24, W 66 ft, S 140¼ ft, E 8¾ ft, S 81 1/6 ft E 57¼ ft, N 55¼ ft, E 132 ft to POB.
[illegible] 1978 743.83
929 Lot 12 & [illegible] ft of Lot 11.
2 1978 483.09
930 W 19½ ft of Lot 2, Lots 3-4.
4 1978 599.60

VILLAGE OF GAGETOWN
Town 14 North, Range 10 East
Metes and Bounds Descriptions

931 Com 3 rds N & 11 rds E of NE cor of Lot 13, Blk 5 James Cleavers add, E 27 ft, N 11 rds, W 27 ft, S 11 rds to POB.
1 1978 16.97

VILLAGE OF GAGETOWN
Town 14 North, Range 10 East

932 Com 12 rds E of NW cor of E½ of NE¼, S 18 rds, E 10 rds, N 18 rds, W 10 rds to POB.
12 1978 353.39
933 Com 2 rds S & 2 rds E of SE cor Lot 8 Blk 1, Wm Cleavers add, S 10 rds, W 6 rds, N 10 rds, E 6 rds to POB.
12 1978 398.86
934 Com 8 rds E of NE cor Lot 4 Blk 2 Wm Cleavers add, S 8 rds, E 4 rds, S 10 rds, E to W line of R/W of PO & N RR, NWly along R/W of RR to a pt directly E of beg, W to POB exc rt of ingress & egress along said RR R/W.
12 1978 519.86
935 Com at pt 10 rds S & 4 rds E & 10 rds S of a pt 8 rds E & 2 rds N of NE cor of Lot 4 Blk 2 Wm Cleavers Add, S 20 rds, E to W line of PO & N RR R/W, NW along W line of R/W to a pt 20 rds S of Sec line bet Secs 1 & 12, W to POB with rt of ingress & egress along said RR R/W.
12 1978 58.47

James Cleavers Add
938 Lots 5-6
1 1978 383.71
940 Lots 1-2, SW½ Lot 3
3 1978 281.31

William Cleavers Add
941 Com at SE cor Lot 3, E 22 ft, N to a pt midway bet Hall & Tavern W to W line of Lot 3, SW to S line of Lot 3, E to POB.
1 1978 406.38

VILLAGE OF KINGSTON
Town 11 North, Range 11 East
Metes and Bounds Descriptions

942 A par of land bd as follows on E by Ross St, S side by Alder Creek & Schools site, also S by SE¼ of NE¼ Sec 5, on W by GT RR, on N by Fisher St.
5 1978 390.36

Original Plat
943 Com 125 ft E & 33 ft S of NW cor Sec 4, th S 132 ft, E 40 ft, N 132 ft, W 40 ft, to POB being part of Lots 2-3 Blk 2.
2 1978 699.70

Town 12 North, Range 11 East
Original Plat
944 Lot 7
3 1978 488.54

Curtis Add
945 Lot 1 1978 125.83
949 Lot 14 1978 342.01

Legg's Add
950 Lots 8-9
C 1978 114.31
951 Lot 2
D 1978 872.17

Pepoon's Add
952 Com at NE cor Blk 5, S 150 ft, W to GT RR R/W, N 150 ft, E to POB.
5 1978 360.17

Town 11 North, Range 11 East
Stephen's Add
953 Lot 12
2 1978 314.90
954 Lots 2-3
1 1978 231.84

VILLAGE OF MAYVILLE
Town 11 North, Range 9 East
Metes and Bounds Descriptions

955 Com at pt on N & S ¼ line 1453.7 ft of S¼ cor, N 82½ ft, W toN & S¼ line 396 ft, S 82½ ft, E to said ¼ line 396 ft to POB.
25 1978 582.84
956 Com at pt 36 ft E of NE cor of Lot 1 Blk 1, th E 96 ft, S 223 ft, W 96 ft, N 223 ft to POB.
36 1978 417.94

Original Plat
957 W½ of Lots 2-3
2 1978 289.26
958 W½ of Lot 13
2 1978 205.68
959 Lots 11-12
4 1978 1135.45
960 N 3/8 of Lot 1
5 1978 167.82

Beechwood Annex
961 Lot 5 & N½ of Lot 8
6 1978 611.48
962 Lots 4-5 & Ely 15 ft of Lots 3-6
8 1978 838.71

L. Fox's 3rd Add
963 Lot 1
3 1978 863.27
964 W½ of Lot 2-3
6 1978 450.90

Hamilton's Add
965 Beg at pt 40 ft E of SW cor Lot 12 Blk 2, N 90 ft to alley, W 16 ft 8 ins, S 90 ft, E 16 ft 8 ins to POB.
2 1978 276.05

Wm Turner's 2nd Add
966 N 100 ft of Lot 1 Blk 2 & that pt of Lot 2 Blk 2 desc as com at NE cor of Lot 2, S 100 ft, W 58 ft, N 100 ft, E to POB.
2 1978 330.10
967 Lot 7
7 1978 59.63
968 Lot 8
7 1978 340.92
969 Lot 1
8 1978 426.14
970 Lot 10
8 1978 1135.45
971 Lot 2 ex S 24 ft
13 1978 48.80
972 Lot 1 exc a strip of land 2½ ft N & S & 50 ft E & W in SE cor.
14 1978 624.12

VILLAGE OF MILLINGTON
Town 10 North, Range 8 East
Metes and Bounds Descriptions

973 Com 49 rds S of NW cor of SE¼, E 56 rds to land previously sold to Homer Wolfe, S 32 rds to cen of Millington Creek, NWly down cen of Creek to cen of Hwy, N 5 rds to POB.
9 1978 175.68
974 Com 39 rds S of NW cor of SE¼ th E 80 rds, S 10 rds, W 80 rds, N 10 rds to POB.
9 1978 622.38
975 Com 16 rds E of SE cor of Blk 4 th N 8 rds, E 4 rds, S 8 rds, W 4 rds to POB.
9 1978 622.38
976 Com 16½ ft N & 132 ft W of NE cor Lot 4 Blk 2, N 430.98 ft, W 306.9 ft, S 21° 30' E 464.7 ft, E 142.6 ft to POB.
9 1978 2403.35
977 Com 2 rds N & 32 rds E of SW cor of NE¼, N 25⅓ rds, E 26 rds, S 25⅓ rds, N 26 rds to POB.
16 1978 110.06
978 Com at SW cor of NE¼ E 135.9 rds to MC RR R/W, NWly along R/W 29.2 rds, W 57.6 rds, S 25.66 rds, W 58 rds, S 2 rds to POB.
16 1978 232.97
979 SW¼ of NW¼ ex com at a pt on W line of SW¼ of NW¼ 504.5 ft, N of SW cor, E 346.5 ft, N 379.5, W 346.5 ft, S 379.5 ft to POB.
16 1978 608.05
980 Com 13 rds S of NE cor of NW¼ of NW¼ th S 19 rds, W 4 rds, N 19 rds, E 4 rds to POB.
16 1978 75.66

Original Plat
981 Lot 1, ex E 132 ft thereof.
6 1978 57.62
982 Lot 4
11 1978 1065.48
983 Com at NE cor Lot 1 Blk 17, S 12 rds, W 3 rds, N 12 rds, E 3 rds to POB also com at NE cor Lot 1 Blk 17, S 12 rds, E 1 rd, N 12 rds, W 1 rd to POB.
17 1978 639.74

Formento Sub
984 Lot 2 1978 153.55

Thomas Add
985 Lot 4
1 1978 796.15

VILLAGE OF REESE
Town 12 North, Range 7 East
Metes and Bounds Descriptions

986 Com 16 rds 64½ ft E of SW cor of E½ of SE¼, th E 64½ ft, N 153 ft, W 64½ ft, S 153 ft to POB.
7 1978 672.62
987 A par of land com 49 rds 4½ ft W of ¼ line stake, th rng W 4 rds, S 10 rds, E 4 rds, N 10 rds to POB & com 759 ft W of NE cor of NW¼ th S 132 ft, W 54 ft, N 132 ft, E 54 ft to POB.
18 1978 1142.35

A. M. Roger's Add
988 Lot 12
4 1978 515.25
989 Lot 4 also com at SW cor Lot 5 N 117.5 ft, E 53 ft, S 117.5 ft, W 53 ft to POB.
7 1978 655.00

VILLAGE OF UNIONVILLE
Town 14 North, Range 9 East
Metes and Bounds Descriptions

992 Com 81½ rds E of NW cor, th S 16 rds, E 11½ rds, N 16 rds, W 11½ rds to beg.
7 1978 639.23

Original Plat
993 S½ of Lots 5-6
11 1978 90.21
994 E½ of Lot 1
12 1978 174.89

Mr. Farmer!
READ AND USE
C-C-C
CLASSIFIED ADS
*To sell or rent a farm
*To sell or buy livestock
*To sell or buy implements
*To profitably sell or buy anything
The Classified Section is Where Interested Prospects Look First
The Chronicle
Phone 872-2010

NOTICE
ANNUAL MEETING
For
Elmwood Township
At
Municipal Building
10:00 a.m.
SATURDAY, MARCH 28
Hearing for Federal Revenue Sharing Funds.
Mrs. Vincent Sattelberg
Township Clerk

NOTICE
ANNUAL MEETING
For
Greenleaf Township
At
Greenleaf Township Hall
SATURDAY, MARCH 28
at 1:00 p.m.
Clare Brown
Township Clerk

NOTICE
ANNUAL MEETING
For
Evergreen Township
Sanilac County
At which time general budget and revenue sharing budget will be reviewed.
At
TOWNSHIP HALL
SATURDAY, MARCH 28
Starting at 1:00 p.m.
Otis Dorland
Township Clerk

The Want Ads Are Newsy Too!

Shabbona Area News

Marie Meredith
Phone 672-9489

Mrs. Jeff Moore and Laura and Mrs. Don Smith were Wednesday afternoon callers of John Dunlap at Caro Medical Center.

Mrs. Dale Leslie and daughters, Mrs. Robert Moore, Robbie, Hope and Annie, attended a bridal shower in honor of Sandy Milligan at the home of her sister, Mrs. Sally Arnold, of Lapeer Saturday afternoon.

Missy Franzel of Sandusky spent a few days visiting her grandmother, Mrs. Frances Krause. Her parents, Mr. and Mrs. John Franzel, spent the week end here. Sunday afternoon, Mrs. George Krause was a caller.

Mrs. Bruce Kritzman, Miss Lillian Dunlap and Mrs. John Dunlap were Thursday callers of John Dunlap at Caro Medical Center.

Mrs. Ralph Smith attended the bridal shower for Sandy Milligan Saturday afternoon at the home of Mrs. Sally Arnold at Lapeer.

Mr. and Mrs. Grant Meredith visited Mr. and Mrs. Glen Folkert at Bay City Tuesday afternoon.

Mr. and Mrs. Ron Campbell of Gilford were Sunday dinner guests of Mr. and Mrs. Laurence Hyatt.

Mr. and Mrs. Voyle Dorman were Tuesday dinner guests of Mr. and Mrs. Robert Sawdon.

Mr. and Mrs. Ryerson Puterbaugh and Dalton Puterbaugh were Sunday afternoon callers of John Dunlap at Caro Medical Center. They were supper guests of Miss Lillian Dunlap.

Miss Monaco Smith spent Sunday overnight visiting her grandparents, Mr. and Mrs. Don Smith.

Mr and Mrs. Ralph Smith were Sunday dinner guests of Mr. and Mrs. Vern Geister at Marlette.

Mr. ard Mrs. Voyle Dorman were Friday lunch guests of Mr. and Mrs. Merle Dorman and Mrs. Maude Houghton.

Mr. and Mrs. Jeff Moore and Laura were Sunday supper guests of Mr. and Mrs. Don Smith and family. Callers were Mr. and Mrs. Raymond Buerkle.

Mr. and Mrs. Harley Dorman of Caro were Sunday afternoon callers of Mr. and Mrs. Voyle Dorman.

The Shabbona United Methodist church had a come-as-you-are party at the church Saturday evening.

Mr. and Mrs. Cecil Navarro and Stephan were Tuesday evening callers of Mr. and Mrs. Andy Hoagg.

Mrs. Lucille Mosier of Kingston was a Sunday dinner guest of Mr. and Mrs. Virgil VanNorman.

Mr. and Mrs. Voyle Dorman went to Flint Saturday, March 14, to visit Mrs. Richard Kerbyson.

Mr. and Mrs. Grant Meredith were Monday afternoon callers of Mr. and Mrs. Herman Jess of Port Huron.

WOMEN'S DEPARTMENT

The Shabbona RLDS Women's Department met Thursday with Mrs. Jim Doerr with Mrs. Curt Cleland, co-hostess.

A noon luncheon was served, followed by the meeting which was called to order by Mrs. Dean Smith, women's leader, by reading poems. The invocation was by Marie Meredith. A trio, Mrs. Smith, Mrs. John Mika and Mrs. Robert Sawdon, sang. Mrs. Don Mackowiak was in charge of the worship. Roll call was the exchange of a flower bulb. The lesson was by Mrs. Sawdon. The secretary's and treasurer's reports were given.

A bake sale will be held April 11 with Mrs. Curt Cleland, Mrs. Voyle Dorman, Mrs. Don Smith, Mrs. John Mika, Mrs. Marie Snell, Mrs. Bruce Kritzman and Mrs. Raymond Buerkle in charge.

The next regular meeting will be April 16 with Mrs. George Krause.

Criminal complaints decline

The Tuscola County Sheriff's Department recorded 498 criminal complaints in February, down from 531 in January.

The greatest number, 199, concerned traffic (accidents, reckless drivers, etc.), followed by vandalism, 47, larcenies, 46, and domestic matters, 30.

Deputies arrested 57 persons in February, 33 for traffic-related offenses, six for family offenses and four each for fraud and larceny.

They issued 132 traffic tickets, including 53 for speeding and 13 each for stop sign violations and driving under the influence of liquor.

There were 10 appearance tickets issued, including five for purchase, possession or transporting alcoholic beverages by a minor.

The county jail last month received 127 inmates, of whom 14 were females, and released 135.

Patrol units traveled 34,638 miles in February and consumed 3,499.9 gallons of gasoline (9.9 miles per gallon).

Cass City police last month made four arrests, three for traffic related offenses and one for probation violation; Gagetown, one for traffic; Kingston, one for disorderly conduct, and Caro state police, eight for traffic related offenses and one each for larceny and a sex offense.

The number of complaints received from and accidents respectively in area townships and villages in February were:

Elkland township, 19 and 4; Cass City, 58 and accidents not recorded by sheriff's department; Ellington, 11 and 1; Elmwood, 16 and 3; Kingston township, 23 and 4; Novesta township, 10 and 2, and Columbia, 2 and 1.

School Menu

MARCH 30-31 - APRIL 1-2-3

MONDAY

Hot Dog & Bun
Chips
Fruit
White Milk
Brownie

TUESDAY

Spaghetti & Meat
Peach Slices
Bread-Butter
White Milk
Cookie

WEDNESDAY

Pizzaburger
Chips
Buttered Beans
White Milk
Cookie

THURSDAY

Vegetable Soup
Meat Sandwich
Crackers
White Milk
Fruit Cup

FRIDAY

Ham and Cheese on Bun
Buttered Corn
Chips
White Milk
Cookie

Menu subject to change.

Big Brothers/Big Sisters

This 10-year-old boy from Fairgrove enjoys building things with his hands and loves the outdoors. You may be able to bring a little sunshine for a little boy. Give us a call and let's find out.

++++++

This 15-year-old boy from Caro is in definite need of a positive male friend. He enjoys bowling, swimming, photography, hockey, and reading. Just once a week could fulfill this young man's dreams. Have you got the time?

++++++

This 14-year-old girl from Fairgrove enjoys any outdoor activity, swimming and many sports. She is a very mature girl and is very active. Why not give her a try?

++++++

Being 7 years old with no positive father contact has been hard for this little boy from Kingston. He would love to learn new things and to have a man take him fishing. Why not give him some of your time?

++++++

Tuscola County Big Brothers-Big Sisters is located at 129 E. Burnside, Caro 48723, telephone 673-6996.

Sewing, food co-op classes set

Linda Woyshner, Sew-Fit representative, will be demonstrating pattern alterations Tuesday from 10 a.m.-3 p.m. and sewing without pins from 7-9 p.m.

Reservations are required and can be made by calling the Sanilac county extension office at 648-2515 in Sandusky. The workshops will be in the county conference room in Sandusky. A fee will be charged.

Friday, April 3, at 1:30 p.m., the extension service will host a food co-op know-how workshop in the conference room.

Elizabeth Scott, Michigan State University specialist, will be the workshop coordinator. She has had a variety of experiences in setting up food co-ops throughout the state.

Cass City, Gagetown to host bishop

Bishop Kenneth E. Untener of the Catholic Diocese of Saginaw will be visiting St. Agatha's and St. Pancratius parishes in Gagetown and Cass City respectively this week end.

It will be his first visit to the churches since being ordained bishop in November.

According to Father Joseph Morales, pastor of the two churches, the bishop will perform the 4 p.m. mass Saturday at St. Agatha's, followed by a short reception.

He will then perform the 6:30 mass at St. Pancratius. Following that, he will be meeting with the parish council commissions (committees) for finance, liturgy, education, etc. Anyone interested in any of those subject areas can attend.

There will be a reception at 8.

Bishop Untener will also celebrate the 9 a.m. mass at St. Pancratius Sunday, to be followed by another reception. Parents are being requested to bring their children to meet the bishop at the reception, Father Morales said.

The bishop also was to have spoken this Wednesday at Sacred Heart Parish in Bad Axe at one of the four dinner meetings to be held in the 11-county diocese to kick off the 1981 Catholic Services Appeal.

The appeal is the only diocese-wide effort to fund the projects, offices and programs which serve the people of the diocese.

4-H Spring Achievement Saturday

Twelve 4-H clubs from the northern area of Sanilac county will participate in the annual 4-H Spring Achievement Saturday, in the Deckerville High School gym.

Evaluation of sewing, knitting and crocheting projects will begin at 9 a.m. At 2 p.m., a "Fashion Round-up" will be presented to the families of 4-H'ers and to the general public at no charge.

NOTICE
ANNUAL MEETING
For
Grant Township
At
GRANT TOWN HALL
1:30 p.m
SATURDAY, MARCH 28
Township Budget hearing and Federal Revenue Sharing Budget hearing will be held.
Donald Reid
Township Clerk

Evergreen honor roll

Following is the fourth marking period honor roll at Evergreen Elementary School.

Fifth grade -- Cathy McNulty, Raquel Rockwell, Brenda Severance, Dean Whittaker (all A's) and Tammy Hawley.

Sixth grade -- Chad Harmon, Randy Izydorek, Ann Leslie, Wendy Smith, Dennis Steely, Alice Izydorek.

Yax finishes basic training

Army Private Joseph L. Yax, son of Mr. and Mrs. Herb E. Yax of 1700 Burmon Road, Deford, has completed basic training at Fort McClellan, Ala.

During the training, students received instruction in drill and ceremonies, weapons, map reading, tactics, military courtesy, military justice, first aid, and Army history and traditions.

Try
Chronicle
WANT ADS

NOTICE
ANNUAL MEETING
For
Kingston Township
At
TOWNSHIP HALL
In
WILMOT
SATURDAY, MARCH 28
1:00 p.m.
Final Hearing for Federal Revenue Sharing Funds.
Victoria Wolak
Township Clerk

NOTICE
ANNUAL MEETING
For
Novesta Township
At
TOWN HALL, DEFORD
SATURDAY, MARCH 28
1:00 p.m.
Final budget hearing will be held.
Settlement Meeting March 23
7:00 p.m.
Nursie Kloc
Township Clerk

NOTICE
ANNUAL MEETING
For
Ellington Township
At
TOWN HALL
Corner of Dutcher Rd. and M-81
SATURDAY, MARCH 28
1 o'clock
Revenue sharing budget will be reviewed.
Revenue sharing funds are designated for highways and bridges.
Clayton Turner
Township Clerk

NOTICE
ANNUAL MEETING
For
Elkland Township
At
TOWNSHIP FIRE HALL
SATURDAY, MARCH 28
Starting at 1:30 p.m.
Revenue sharing budget along with other Funds budget will be presented.
Carolyn Ware
Township Clerk

Vitamins at Coach Light Cost Less
You Buy The Discount Way

S.N.R. B50 Complex 60 tabs 5.53 Value **$2.99**

Natural Unprocessed Bran 300 tabs 500 MG 3.40 Value **$1.99**



Sunny Maid Chewable Natural Orange Flavor Vitamin C 250 MG 100 TABLETS **$1.19** 2.53 Value

Water Solubilized Vitamin E 400 units 6.25 Value **$3.99**

COACH LIGHT PHARMACY
MIKE WEAVER, Owner Ph. 872-3613
Emergency Ph. 872-3283
Your Family Discount Drug Store

LAWRENCE INSURANCE AGENCY, INC.
124 N. STATE ST.
CARO
PH. 673-4141
LIFE - HOME - CAR - BUSINESS - BONDS - FARM
6501 MAIN ST.
CASS CITY
PH. 872-4343

ERLA'S FOOD CENTER

IN CASS CITY

MEMBER TW FOOD MARKETS

BEER AND WINE

OPEN
MON.-THURS. TO 6 P.M.
FRIDAY TO 9 P.M.
SATURDAY
8 A.M. TO 6 P.M.

HOMEMADE SAUSAGE AND SMOKED MEATS (Wholesale & Retail)

Erla's Homemade
Skinless Franks
Ring Bologna
Large Bologna
$1.09 lb.

SPRING SPECIALS

SPECIALS GOOD THRU: MONDAY, MARCH 30, 1981

Tender Aged Beef
Chuck Roasts
1.35 Lb. Blade Cut

Erla's Homemade
PICKLED BOLOGNA
$7.95 5 lb. Jar or **$1.69** lb.

Erla's Homemade
Kiszka Rings **$1.19** Lb.

Erla's Homemade
Braunschweiger **97¢** lb.

Fresh
Pork Loins
$1.19 Lb. Whole or Rib Half Sliced Free

H. A. Smith Fully Boneless (Defatted)
Smoked Hams
$1.39 lb. Whole or Half

Hickory Smoked Sliced - Rindless
Layer Bacon
98¢ lb.

Tender Aged Beef
Round Steaks **$1.89** lb.

Erla's Homemade
Summer Sausage **$1.69** lb.

Erla's Homemade German Style
Old Fashioned Bologna **$1.59** lb.

Erla's Homemade Smoked Polish or Roasted
Sausage 10 lb. Boxes $14.90 **$1.59** lb.

Erla's Homemade Fresh
Liver Rings **89¢** lb.

Erla's Hickory Smoked
Slab Bacon By The Chunk **79¢** lb.

Farm Fresh Grade A Medium White
Eggs Doz. **59¢**

Decorator Jar
TANG 27 oz. jar **$2.19**

Kraft
CHEEZ-WHIZ 8 oz. jar **97¢**

Banquet® Frozen - Macaroni & Cheese
SUPPER 32 oz. pkg. **$1.19**

Liquid Dish Soap
LEMON TREND 22 oz. btl. **59¢**

BANQUET® FROZEN - FRIED
CHICKEN
2 lb. Pkg. **$2.39**

PENN DUTCH - Pieces and Stems
Mushrooms 4 oz. cans **2/89¢**

Reynold's Aluminum
Foil 49¢ 25 ft. roll
Northern Bathroom
TISSUE 4 roll pack **99¢**

Royal - All Flavors
GELATIN **4/$1.00** 3 oz. Pkgs.

Sunshine 10 oz. Pkg.
Cheez-Its **69¢**

Regular or Diet
***Pepsi Cola** ***Mt. Dew** Plus Dep. **$1.89** 8 ½ Liter Btls.

Nestle Semi-sweet
MORSELS 12 oz. pkg. **$1.89**

Baker's Angel Flake
COCONUT 7 oz. pkg. **69¢**

Sara Lee-frozen-Apple Walnut or Carrot
CAKE 12-19 oz. pkgs. **$1.39**

Kellogg's - All Varieties
POP TARTS 10-11 oz. pkg. **69¢**

Hawaiian - Red
Punch 46 oz. Can **77¢**

Fireside - Honey
GRAHAMS 16 oz. pkg. **69¢**

Pillsbury - Crescent
ROLLS 8 oz. ctn. **77¢**

Penn Dutch - Medium or Broad
NOODLES 16 oz. pkg. **69¢**

French's-Scalloped or Augratin
POTATOES 5 oz. pkg. **44¢**

Doxee - Minced or Chopped
Clams 6½ oz. can **88¢**

Kraft
Tartar Sauce 6 oz. jar **59¢**

Sweet Sue
Chicken Broth 46 oz. Can **69¢**

Wishbone — Cucumber-French-Italian
Lite
Dressing 8 oz. Btl. **63¢**

Schafer's HILLBILLY
BREAD 24 oz. Loaf **69¢**

Keyko - Quartered
OLEO **2/$1.00** 1 lb. pkgs.

Crisco Shortening **$2.29** 3 lb. Can

U.S. No. 1 Ida Red
Apples 3 lb. Bag **79¢**

New
Cabbage Per Pound **19¢**

Cello
Radishes 3 8 oz. Pkgs. **79¢**

U.S. No. 1 Michigan
Potatoes 10 lb. Bag **$1.79**

Size 24 Pascal
Celery Bunch **49¢**

McDonald's LoFat
Milk Gallon **$1.59**

Keebler Chocolate Fudge Sandwich, French Vanilla Creme Sandwich
Cookies Lb. **99¢**

McDonald's - Quality Chek'd All Flavors
Ice Cream Half Gallon **$1.59**

McDonald's - Ice Cream
Sandwiches **$1.49** 12 oz. pkg.

Hunt's
Ketchup 24 oz. Btl. **69¢**

Massengill Twin
DOUCHE Reg. Herbal Medicated **99¢** Reg. $1.35

Daisy Disposable
RAZORS 2 pk. **24¢** Reg. 39¢

Extra Strength
DEXATRIM 20 caps **$2.49** Reg. $2.99

METAMUCIL POWDER Reg. or Orange **$4.79** 14 oz. Reg. $5.39

HOSPITAL VISIT -- Cass City Preschool Nursery youngsters toured Hills and Dales General Hospital Friday morning. Prior to their visit, they made paper flowers to go on patients' trays. Jane Mitchell, RN, in-service educator, at right, conducted the tour.

Coming Auctions

Saturday, March 28 - Dwight Endersbe will sell farm equipment at the place located nine miles north, three miles east and a half-mile south of Cass City on Grassmere Rd. Osentoski Auction Service.

Saturday, April 4 - Wayne and Patricia Fleming will sell Holstein cattle, farm machinery and household goods at the farm located four miles south, seven miles east and ¼ mile south of Cass City on Leslie Rd. Osentoski Auction Service.

Friday, April 10 - Ken and Enoch Osentoski will sell farm machinery and dairy equipment at the farm located four miles north, six miles east and ½ mile north of Cass City on McMillan Rd. Hillaker Auction Service.

Friday, April 10 - Harold and Joanne Dost will sell Holstein cows, heifers, milking equipment, feed and farm machinery at the place located five miles west of Marlette on Marlette Rd., one mile south through Clifford, 3½ miles west to Silverwood, half-mile south on Silverwood Rd. Osentoski Auction Service.

Saturday, April 11 - Vernon and Marjorie Harwood will sell farm machinery and shop tools at the place located one mile north and ½ mile east of the Sebewaing Rd. and M-53 corner. Osentoski Auction Service.

Saturday, April 18 - Mrs. Charles Bendrey will hold an auction of farm equipment at the place located 3½ miles south of Port Austin on M-53. Osentoski Auction Service.

Saturday, April 25 - An auction to settle the estate of Fred (Fritz) Neitzel will be held at the residence at 6327 Houghton St., Cass City. Hillaker Auction Service.

Education may broaden a narrow mind, but there is no real cure for the closed one.

Exhibits needed for Artrain displays

In conjunction with Artrain's stay in Cass City, May 5-9, there will be a number of community exhibits displaying original artistic work, antique toys and miniatures, and folk art and crafts.

Exhibitors are invited to contact the chairmen responsible for each display in order to participate. All items will be covered by insurance.

Linda Eisinger, chairman of the unjuried art show, would like a variety of art works submitted (a minimum of three per person) in the following categories: oil, water color, acrylics, pen and ink, charcoal, mixed media, collage, ceramics, weaving, batik, stained glass, blown glass, soft sculpture, original design needlework, sculpture, jewelry.

The items are to be brought to the Cultural Center May 2 between 10 a.m.-4 p.m. and picked up Sunday, May 10, between noon - 7 p.m. Artists should contact Ms. Eisinger by April 17 at 872-3158 or LaDonna Bliss, 872-2608, to indicate what pieces they would like to submit. The committee will have the right of final selection to assure a broad variety of works which can be displayed to the best advantage.

A selection of miniature items, antique toys, and handcrafted dolls are to be set up in Rawson Memorial Library, according to Iris Tuckey. Anyone wishing to have items included may call her by April 17 at 872-2948.

Dorothy Stahlbaum will be responsible for local store window displays featuring primitive original arts and crafts such as tatting, weaving, lace making, tole painting, furniture making, spinning, needlework, etc. Individual or dealers willing to display their collections, should contact her at 872-3930 by April 17.

Many artists from surrounding communities have already agreed to demonstrate their works on the train, so it is hoped that entries for the local displays will also come from the Thumb area.

Atkin in Navy exercise in Korea

Navy Fireman Scott L. Atkin, son of Joan J. Hendricks of Dickerson Road, Cass City, is participating in exercise "Team Spirit 81" in Korea.

He is a crewmember aboard the amphibious transport dock USS Ogden, homeported in San Diego.

"Team Spirit 81" is a joint training exercise involving military forces of the U.S. and Republic of Korea. More than 160,000 personnel are involved in the month-long exercise which includes various naval training maneuvers and a major amphibious landing.

The Ogden is 570 feet long, carries a crew of 490, and can accommodate more than 800 Marines for amphibious operations.

Atkin joined the Navy in July, 1977.

Student of the week

Tracy Lapp is student of the week for the week of March 16 at Cass City Intermediate School.

An eighth grader, he is the son of Mr. and Mrs. George Lapp of Cass City.

Minor vandalism in Cass City

Minor acts of vandalism and theft were reported to Cass City police last week end.

Dave Wilhelmson of Progressive Plant Foods, 4155 Vulcan Street, reported Saturday morning 5-10 gallons of gasoline had been siphoned from his firm's storage tank.

While the pickup of Douglas J. Nichols, 5430 Argyle Road, Decker, was parked in the Cass City State Bank lot from 11-11:30 p.m. Saturday, the spark plug wires were removed, gas cap and right side molding were taken, wires to the fog lights were cut and the license plates were found in the truck box.

David L. Smerdon, 4764 Jacob Road, reported Sunday that while his car was parked in the Thumb National Bank lot from midnight-1 a.m., the two citizen band radio antennas were taken. They were worth $120.

The molding that holds the letters to the face of the illuminated sign in front of Esther's Body Shoppe in Plaza West was damaged and the letter "U" was taken, owner Esther Reagh reported Sunday. Fred Martin, the owner of the sign, repaired the damage.

Village police at 1:30 Monday afternoon stopped an 11-year-old girl on Third Street who was riding a bicycle she had taken from Albee True Value Home Center.

Five minutes earlier, police were notified she had run away from Cass City Intermediate School. She was returned to the school.

After having consulted with her parents, police will probably petition the girl into probate court.

In circuit court

2 Cass Cityans charged with selling marijuana

One Cass City man was sentenced in Tuscola County Circuit Court Monday for delivery of marijuana and another pleaded guilty to that charge.

Judge Patrick R. Joslyn sentenced Marcus E. Bradley, 26, of Phillips Road, to six months in the county jail. He was credited with 51 days served.

He pleaded guilty Feb. 23 to having sold marijuana to an undercover police officer Sept. 4 in Novesta township.

Robert J. Howell, 18, of 651 Little Road, pleaded guilty to having sold marijuana July 9 to an undercover officer in Ellington township.

His plea was accepted. Bond was continued, with a sentencing date to be set.

Also Monday, sentencing was delayed for one year for John B. Johnson, 22, of 1980 Murray Road, Caro, who pleaded guilty Feb. 2 to criminal sexual conduct (3rd degree). He was assessed $250 court costs.

The charge involved an incident with a 13-year-old girl Jan. 17 in Wells township.

Anthony E. Brabbs, 19, of Clio, was placed on three years' probation for larceny over $100. He was also sentenced to 30 days in the county jail, assessed fine and costs and ordered to pay $300 restitution.

He pleaded guilty Jan. 26 to the May 11, 1980, theft of a tool box and tools in Arbela township.

Rodney C. Caughel, 25, of 5449 Hanes Road, Vassar, pleaded guilty to uttering and publishing a forged check, to having falsified a check for $75, drawn on a bank in Vassar township Dec. 5. His plea was accepted and a sentencing date will be set.

As part of a plea bargain with the prosecution, a second charge of uttering and publishing and one of being an habitual offender will be dropped.

Richard W. Case, 18, of 7118 Irish Road, Millington, stood mute to charges of breaking and entering an occupied dwelling and larceny. A plea of innocent was entered and pretrial hearing scheduled April 6. Bond was continued.

He is charged with entering a garage near Vassar Jan. 26 and taking a compound bow and case.

James J. Moore, 29, of 4887 O'Brien Road, Vassar, stood mute to a charge of driving under the influence of liquor (3rd offense). He also stood mute to supplemental information, of being an habitual offender.

Pleas of innocent were entered and pretrial hearing scheduled April 27. He was arrested on the driving charge Aug. 29 in Vassar township.

A prosecution motion for dismissal of a charge of malicious destruction of property under $100 against Kim Jae Kitchen, 26, of 940 Ann Drive, Caro, was granted.

He pleaded guilty to the charge April 28, 1980, in connection with damage done to a building in Indianfields township, after which sentencing was delayed one year.

The charge was dismissed because he complied with all conditions imposed during the past year.

Robert Cheresko, 31, of Pinckney, was placed on 2 months' probation for having violated three provisions of his previous probation, to which he pleaded guilty March 6.

He was ordered to pay $1,332 restitution and costs of $200, at a rate of $85 per week. If he misses a payment, he will go to jail.

Cheresko was placed on 24 months' probation in November, 1978, for insufficient funds - check.

Howard Palmerton, 22, of 5679 Jacob Drive, Vassar, pleaded guilty to malicious destruction of property over $100. His plea was accepted and bond continued, with a sentencing date to be set.

He was charged with damaging a car Dec. 27 in Vassar.

A Circuit Court jury Wednesday, March 18, found Joseph J. Mannarino, 26, of 364 Norman Street, Caro, guilty of breaking and entering.

Judge Joslyn remanded him to the county jail without bond to await sentencing on an as yet undetermined date.

He was found guilty of breaking into L & B Decorating on E. Frank Street, Caro, July 20, 1[illegible]. The trial lasted two days.

Owen-Gage kindergarten round-up

Kindergarten round-up for the Owendale-Gagetown Area Schools will be Monday, April 13, in the elementary school in Gagetown. It will be from 8:30-11:30 a.m. for students with last names starting with A-L and 12:30-3 p.m. for those with last names starting with M-Z.

Parents should bring birth certificates and immunization records with their children.

Vision and hearing testing will take place at that time. The school nurse will be there to answer questions about immunizations.

"Is your home insured for what it's worth, or just for what it cost you..?"

See me to find out if your homeowners insurance covers you for increased value due to inflation. I'll explain State Farm's low-cost Homeowners Insurance with automatic inflation coverage.

Ernest A. Teichman Jr.
6529 Main Street
Cass City, Michigan
Phone 872-3388

STATE FARM INSURANCE
Like a good neighbor, State Farm is there.
STATE FARM FIRE AND CASUALTY COMPANY
Home Office: Bloomington, Illinois

Enriched Living
SEMINAR
Registrations will be accepted at the door.

April 3 - 4
Friday 7-10 p.m.
Sat. 9:30 a.m. to 4:30 p.m.

For Information Call
Bernice Shupe, 269-8443
First Baptist Church
120 N. Outer Drive, 1 mile west of downtown, next to Bad Axe High School, Bad Axe

Coach Light For Super Specials - Everyday Discounts

100's GAVISCON antacid tablets $3.99 REG. VALUE $7.13

Oral-B Toothbrush 79¢ REG. VALUE $1.67 — 60 40 35

Rolaids REGULAR SPEARMINT 150's ANTACID TABLETS $1.79 REG. VALUE $3.76

Selsun blue DANDRUFF SHAMPOO NORMAL & DRY 7 oz. $2.39 REG. VALUE $4.29

Authorized Thumb Distributor Hollister Ostomy Products

1/2 oz. Visine eye drops $1.29 REG. VALUE $2.10

3.5 oz. ICY HOT PAIN RELIEVING HEAT FOR MUSCLE ACHES ARTHRITIS PAIN $2.29 REG. VALUE $3.85

Colgate TOOTHPASTE 7 oz. $1.39 REG. VALUE $2.37

Nature Made Daily Combo with Iron 365's $3.59 REG. VALUE $7.40

Cepacol Mouthwash $1.69 REG. VALUE $3.48 KILLS GERMS THAT CAUSE BAD BREATH 18 oz.

We Accept All Pre-Pay Prescription Plans

EXTRA-STRENGTH Efferdent $1.29 40 TABS REG. VALUE $2.07

Be Sure To Ask For Your Senior Citizen Prescription Discount

COACH LIGHT PHARMACY
MIKE WEAVER, Owner Ph. 872-3613
Emergency Ph. 872-3283
Your Family Discount Drug Store

Forty-one inducted into high school Honor Society

Forty-one Cass City High School students were inducted into the National Honor Society in ceremonies Monday evening in the high school gym.

To be eligible for membership consideration, sophomore students must have a cumulative grade point average of 3.2; juniors, 3.1, and seniors, 3.0. They must also meet high standards in leadership, service and character.

Leadership is based on participation in two or more community or school activities or election to an office. To meet the service requirement, a student must be active in three or more service projects to the school or community. Character is measured in terms of integrity, behavior, ethics and cooperation with faculty and fellow students.

Additions to the society's membership are made each spring by a faculty council from a list of students who meet the scholarship requirements.

Seniors inducted into the Honor Society Monday were Dan Dickinson, Lori Gohsman, Dawn Herron, Alesia Hoag, Brenda Holdburg, Sherry Lefler, Scott Murphy, Paula Posluszny, Robert Sawdon, Beth Sieradzki, Tim Sontag and Robert VanCamp.

Juniors inducted were Brenda Erla, Charles Erla, Sheryl Franks, Scott Hobart, Tim Horner, Ellen Palmer, LeAnne Potrykus, Wayne Schram, Steve Steely, Martha VanCamp and Karla Wischmeyer.

Sophomores inducted were Kevin Downing, Jamie Fox, Scott Geiger, Cort Hartwick, Mary Kappen, Carrie Lautner, Kay Loomis, Rochelle Peters, Chris Polk, Martha Remsing, Charles Rogers, Lori Sawdon, Sally Severance, Kathy Stevenson, Susan Stine, Kippen Wills, Brian Wright and Fred Zawilinski.

Principal Russell Richards presented Mechelle Particka and Deanna Sawdon with honor awards recognizing their 4.0 (all-A) grade point averages compiled during the past four years.

The induction program was planned by Honor Society advisors Karen Wallace and Kathleen Jackson.

The purpose of the organization is to recognize outstanding students who are involved in the life of the school and community.

The National Honor Society ranks as one of the oldest and prestigious national organizations for high school students. Chapters exist in three-fourths of the nation's high schools and since 1921, more than 6 million students have been selected for membership.

More than $2 million in scholarships have been awarded to senior members since 1945 by the sponsoring organization, the National Association of Secondary School Principals.

Other members of the Honor Society are:

Seniors -- Leah Britton, Chris Buehrly, Darla Crouse, Brian deBeaubien, Carol Dillon, Deborah Golding, Katherina Henderson, Susanna Kappen, Shelly LaPeer, Danette Loeding, Thomas Loomis, Mechelle Particka, Diana Piaskowski, Annette Robinson, Deanna Sawdon, John Scollon, Kelly Seurynck, Randall Severance, Tammy Tibbits, Craig Tonti, David Whittaker, Rita Whittaker, Lonnie Wilson and Kent Wischmeyer.

Juniors -- Willard Burdon, Dale Cleland, Raymond Ferris, Crystal Gallaway, Tamra Heins, Darryl Hoag, Michelle Jones, Karen Little, David Lockwood, Bobbi MacKay, Sandra McDonald, Kris Proctor, Mary Ross, Kimberly Sangster, Brian Schember, Ruby Sherman, Rebecca Speirs, Julie Vargo and Kirk Winter.

JUNIORS inducted into the Honor Society were, front row, from left, Ellen Palmer, Karla Wischmeyer, Brenda Erla. Middle row, Sheryl Franks, Martha VanCamp, LeAnne Potrykus. Back row, Wayne Schram, Steven Steely, Timothy Horner, Charles Erla. Absent was Scott Hobart.

SENIORS inducted into the Honor Society were, front row, from left, Brenda Holdburg, Sherry Lefler, Dawn Herron, Daniel Dickinson. Middle row, Beth Sieradzki, Paula Posluszny, Alesia Hoag, Lori Gohsman. Back row, Robert Sawdon, Timothy Sontag, Robert VanCamp, Scott Murphy.

SOPHOMORES inducted into the Honor Society were, front row, from left, Kay Loomis, Rochelle Peters, Mary Kappen. Second row, Cort Hartwick, Brian Wright, Martha Remsing, Kathy Stevenson. Third row, Lori Sawdon, Scott Geiger, Jamie Fox, Susan Stine, Carrie Lautner. Back row, Kevin Downing, Fred Zawilinski, Christopher Polk, Kippen Wills. Absent were Charles Rogers and Sally Severance.

Bands receive better ratings

"It just shows the band is going nowhere but up," was band director Thomas Clair's reaction after the Cass City High School Symphony and concert bands received second and first division rankings respectively Saturday.

The bands participated in the District 3 band and orchestra festival.

It was the first first division rating for a Red Hawk band since 1975, when the high school had only one band. This is the second year there have been two bands.

The 40-member symphony band competed at Millington High School in Class B and received a second division rating.

As the second band, the 41-member concert band competed in Class D at Mayville High School.

It received a first division rating, thus qualifying to compete in the state band and orchestra festival April 25 in the Lansing area.

Judging for all bands is based on performance before three judges of three pieces practiced previously and sight reading, performance of two pieces not performed previously, for which the band has only seven minutes to prepare.

In Clair's first year at Cass City, the last year for one band, it received a "3" rating. Last year, both bands were rated second division. The worst possible rating is a fifth division.

The public will have an opportunity to hear both bands at the May 4 Evening with the Arts.

DISTRICT WINNERS of the Elks Lodge National Foundation Scholarship are, from left, Michael Sullivan, Owendale-Gagetown, and Mechelle Particka, Cass City, with John Hurley, past exalted ruler.

Particka, Sullivan district winners

Mechelle Particka and Michael Sullivan, from Cass City and Owendale-Gagetown High Schools respectively, are the district winners of the Elks Lodge National Foundation Scholarships.

They were honored at a banquet at the Bay City Elks Lodge March 17, where past Exalted Ruler John Hurley presented each with a $75 savings bond.

Selection was based on grades, extracurricular activities, financial need and letters of recommendation. The same criteria will be used in selecting state scholarship winners, with the top award, according to Miss Particka, being $10,000 over four years.

Mechelle, the daughter of Melvin and Charlotte Particka of Cumber Road, Ubly, will be co-valedictorian of her senior class with a 4.0 average.

She plans to attend the University of Michigan or Albion College, majoring in pre-law or communications.

Mike is the son of Mr. and Mrs. Fred Sullivan of South Street, Gagetown. He has been active in band, student council, newspaper and athletics in high school and plans to attend Delta College to study respiratory therapy.

Mechelle was selected from a field of 14 girls who applied for the district scholarship, while Mike was one of only two boys to apply.

Retirement workshop Tuesday

The Caro Community Schools Community Services Department, in cooperation with the Michigan Association of Retired School Personnel, is sponsoring a pre-retirement workshop.

It will be held at Caro High School Tuesday beginning at 4:30 p.m. The fee includes dinner and an information packet.

The resource person is Charles Sheltema, a retired school administrator, who also has extensive experience as a banker.

Some of the topics to be presented are preparing a will, determination of net worth, Social Security benefits, Medicare, benefits provided by the Michigan Public School Employees Retirement System, dealing with the psychological aspects of retirement and dealing with widowhood and-or divorce.

Reservations are being accepted until Friday at the Community Services office at the high school, 301 Hooper Street, Caro 48723.

$500 winner

Jeff Raatz of Gagetown is $500 richer, thanks to the lucky soft drink bottle he opened.

The inner seal of the cola bottle he purchased March 5 said "instant winner," designating him a winner of the prize in the bottler's gold cap promotion.

He went to the bottling plant in Bay City Tuesday to verify that he had won his prize and receive the check for $500.

A senior at Cass City High School, Jeff is using his prize money to buy two suits and a moped.

Corrections

The preschool story hour at Rawson Memorial Library for 3-5 year olds will be each Thursday in April, not each Tuesday as was reported last week.

Wayne Fleming had not completed sale of his farm to Donald Martin when the article appeared last week about six Mennonite families moving to the Cass City area. The article incorrectly said the purchase had been completed.

The magical new entertainment system that plays sound and pictures through your own TV...on records!
RCA SelectaVision VideoDisc
BLOCKBUSTER MOVIES • SPORTS MUSICAL EXTRAVAGANZAS
Enjoy blockbusters like Rocky and The Godfather. Classics like Citizen Kane and Casablanca. Entertainment extravaganzas for every taste . . . from Elton John to the Royal Ballet. Historic sporting events like Super Bowl highlights and Muhammed Ali fights. We have a complete catalog of all the programs you can choose from. And more titles are being added all the time.
SUPERB PICTURE QUALITY
With RCA VideoDisc you get a picture that's crisp, clean and stable . . . because the player is connected directly to your TV set. So there are no ghosts. And no weak pictures because of a weak signal.
INTRODUCTORY SPECIAL $499.99
RCA XL-100 19" diagonal
master charge VISA
Instant Credit
RCA 19" diagonal XL-100 Roommate color TV
$349.99
3 Days Only
TV APPLIANCES FURNITURE
Schneeberger's
Phone: 872-2696 Cass City

GET UP TO $10 FOR YOUR OLD CHECKS
Mutual Savings wants your checking account business and will pay 5¢ for each unused check (limit 200) when you open a 5¼% checking account with $200 or more.
We call it "Better than Checking" checking. You'll call it Great!
MUTUAL SAVINGS
You can bank on us
© 1981, MS&L/JRG, Inc.

ANNOUNCING
HITE PHOTO
"BLOOPER BUY BACK"
Guarantee. . .
We'll buy back any print or prints you don't like no matter what the reason.
Take up to a month to decide, don't forget your original envelope or store receipt.
Guarantee applies only to original rolls processed and printed by Hite Photo.
We use Kodak paper for a good look!
COACH LIGHT PHARMACY
MIKE WEAVER, Owner Ph. 872-3613
Emergency Ph. 872-3283
Your Family Discount Drug Store

OFFICIAL PROCEEDINGS
BOARD OF COMMISSIONERS
of Tuscola County, Michigan

FEBRUARY 10, 1981

Meeting of the Tuscola County Board of Commissioners was called to order by the Chairman, Paul Nagy.

Prayer by Commissioner Kennedy.

Pledge to the Flag led by Commissioner Nagy.

Roll Call Vote: District No. 1, Donna Rayl, Present; District No. 2, Royce Russell, Present; District No. 3, Paul Nagy, Present; District No. 4, J. Benson Colton, Present; District No. 5, Margaret Wenta, Present; District No. 6, George W. Clark, Present; District No. 7, Kenneth L. Kennedy, Present.

81-M-39

Motion by Rayl, seconded by Colton the following people be appointed to the Tuscola County Screening Commission: Karen Goodchild, Township Representative; Douglas Hunkins, School Board Representative; Louise Aranyos, City Representative; Elsie Hicks, County Representative.

Motion carried.

81-M-40

Motion by Wenta, seconded by Kennedy we give the Prosecuting Attorney authority to act in behalf of the County of Tuscola in the Wilmot Drain Case. Motion carried.

James Bedell came before the Board and discussion followed on Jail Regulations, Visitation, Exercise Room and Library Facilities.

The matter was referred to the Sheriff Committee for further study and recommendation.

81-R-1

Don Duggar and representatives from the Village of Caro and the Department of Public Works appeared before the Board and resolutions were presented in regard to a Caro Sewage Project.

Motion by Kennedy, seconded by Colton the Resolution as presented by the Department of Public Works be adopted.

Roll Call Vote: Kennedy, yes; Nagy, yes; Rayl, yes; Clark, yes; Colton, yes; Wenta, yes; Russell, yes. 7 yes, 0 none. Motion carried.

RESOLUTION

WHEREAS, the Village of Caro and the Townships of Almer and Indianfields (the "Local Units") have presented to the Tuscola County Board of Public Works a request that the County of Tuscola through the Department of Public Works issue bonds in the approximate amount of $2,680,000 payable solely from contractual payments to be made by said Local Units to the County through said Department of Public Works, said bonds to finance a part of the cost of necessary sanitary sewer improvements to service said Local Units; and

WHEREAS, the Board of Public Works has reviewed said request and the financial and engineering aspects of the proposed project and has determined the same to be within the scope of the authority of said County and Department of Public Works, to be feasible if undertaken through said County agencies but not financially desirable if undertaken by said Local Units alone, and to be necessary for the public health, safety and welfare specifically of the Local Units and their inhabitants and generally of the County; and

WHEREAS, the Department of Public Works has recommended to this Board that the project be given tentative approval and that the Board of Public Works be authorized to undertake initial steps toward the financing and construction of the project, subject, however, to certain conditions;

NOW, THEREFORE, BE IT RESOLVED THAT:

1. This Board does hereby given its initial and tentative approval to the aforesaid project and does authorize the Board of Public Works to undertake the financing and construction of the project and the filing and/or administration of grant applications therefore, subject, however, to final approval of this Board of Commissioners upon submission to this Board of the documents evidencing agreement between the Local Units and the Department of Public Works acting for and on behalf of the County for the acquisition, construction, financing and operation of the project.

2. The Department of Public Works shall contract for the necessary engineering services to draw plans for the project and shall enter into negotiations with the aforesaid Local Units for the execution of a contract covering the acquisition, construction and financing of the project by the Department of Public Works for and on behalf of the County, with the project to be leased to the Local Units for operation after construction.

3. The Department of Public Works shall employ the following consultants in connections with the project:

As engineers: Edmands Engineering, Inc., Bay City, Michigan

As bond counsel: Miller, Canfield, Paddock and Stone, Detroit, Michigan

4. The Local Units shall undertake to provide by contract for the payment of all costs of retiring the necessary financing and shall further undertake to reimburse the Tuscola County Department of Public Works for all expenses incurred in connection with the project should the financing and construction of the project not be completed for any reason whatsoever.

5. This Board hereby estimates the total cost of constructing the improvements to be $11,000,000 including all engineering fees, financing costs and contingencies, such estimate subject, however, to revision upon submission of final cost estimates or receipt of bids for the project. Anticipated grants from federal and state agencies will pay the cost of the project in excess of the amount of the bond issue.

6. All agreements between the Board of Public Works and the Local Units or other involved parties shall be subject to final approval and ratification by the Board of Commissioners of the County.

7. All resolutions and parts of resolutions insofar as they conflict with the provisions of this resolution be and the same hereby are rescinded.

81-M-41

Motion by Colton, seconded by Rayl we adopt the Agreement between the County of Tuscola and Manyam and Associates Inc. for conducting technical assistance audits at the Courthouse and at the Medical Care Facility and the Chairman be authorized to sign. Motion carried.

AGREEMENT

THIS AGREEMENT made January 15, 1981, by and between Tuscola County hereinafter called the County, and MANYAM AND ASSOCIATES, INC., hereinafter called Manyam.

WHEREAS, the County desires to employ Manyam to conduct and provide certain engineering studies, services and reports, known as a Technical Assistance Audit, and to provide certain other services, and

WHERAS, Manyam desires to accept such employment,

NOW, THEREFORE, it is hereby agreed, as follows:

I. SERVICES

(A) Manyam shall conduct and provide to the County certain engineering studies, services, and reports, known as a Technical Assistance Audit, which shall include, but not be limited to, the following:

1) Visit job sites and accumulate all data with respect to buildings, including drawings and specifications, HVAC (Heating Ventilating and Air Conditioning) and electrical systems. Collect the preliminary energy survey and workbook.

2) Examine the mini-energy audit (the preliminary energy study and workbook).

3) Accumulate yearly energy costs and energy consumptions, utility rates, demands, etc.

4) Study the HVAC and electrical systems.

5) Survey field conditions — perform spot checks on air volumes, temperatures, equipment capacities, etc., as necessary to verify system's operation.

6) Meet owners representatives and discuss various tasks such as work schedules, problems with the present system, if any, and other items of interest to provide owner with maximum benefit from the proposed Technical Assistance Audit program.

7) Develop a description of building characteristics and energy data including the operating characteristics of energy using systems.

8) Perform a detailed analysis of the estimated energy consumption of the building by fuel type (in total BTU's or BTU/sq. ft./year or BTU/sq. ft./degree day/year.)

9) A description and analysis of all recommendations, if any, for acquisition and installation of Energy Conservation Measures (ECM) including:

a) A description of each recommended Energy Conservation Measure (ECM).

b) An estimate of the cost of acquisition and installation of each Energy Conservation Measure.

c) An estimate of the annual energy cost savings (using current energy prices) expected from the acquisition and installation of each Energy Conservation Measure.

d) The simple economic payback period of each recommended Energy Conservation Measure.

10) Summarize all Energy Conservation Measures.

11) Summarize all probable construction or implementation costs for each recommendation.

12) Make recommendations ranking each Energy Conservation Measure in its appropriate priority.

(B) The Technical Assistance Audit shall provide the foregoing for each of the following Local Government buildings:

Tuscola County Courthouse

Tuscola County Medical Care Facility.

II. CONSIDERATION

The County shall pay to Manyam the sum of $2,670.00 (two thousand six hundred and seventy) for the Technical Assistance Audit. This sum shall be divided and apportioned to that part of the Technical Assistance Audit that applies to each of the Local Government buildings listed in paragraph I (B), as follows:

Tuscola County Courthouse $1,290.00

Tuscola County Medical Care Facility $1,380.00

III. TIME FOR PAYMENT FOR SERVICES

(A) The County shall pay to Manyam the sums of money immediately after completion of the Energy Audit.

IV. COOPERATION OF THE COUNTY

The County, its agents, and employees shall cooperate fully with Manyam to enable Manyam to provide the services described herein, and shall provide such access to buildings and information concerning such buildings as may be required for the performance of such services.

V. COMPLIANCE WITH STATUTES, RULES, REGULATIONS AND TERMS AND CONDITIONS OF TECHNICAL ASSISTANCE GRANT

The County and Manyam understand that funds to pay, in part, for the Technical Assistance Audit are being obtained by The County under Technical Assistance Grant Program, in cooperation with the Energy Administration, Michigan Department of Commerce, and the United States Department of Energy.

Manyam shall comply with all applicable statutes, rules, regulations, terms and conditions pertaining to said grant, as such are applicable to the Technical Assistance Audit.

VI. ARBITRATION

Any controversy of claim arising out, or relating to, this Agreement or the breach thereof, shall be settled by arbitration, in accordance with the rules, then pertaining, of the American Arbitration Association, and judgment upon the award rendered may be entered in any court having jurisdiction thereof.

VII. TERMINATION

This Agreement may be terminated by either party hereto, with or without cause, at any time upon written notice by registered or certified mail, or personal delivery of notice, to the other party. Such notice, if sent by mail, shall be sent to Tuscola County at its offices located at 207 East Grant, Caro, MI 48723 and to Manyam at its offices located at 1100 S. Washington Ave., Saginaw, MI 48601.

In the event that this Agreement is terminated by either party, prior to the completion of the terms hereof, such termination shall be accomplished upon such terms as shall be agreed upon between the parties hereto. In the event that the parties are unable to agree upon such terms governing the termination of this Agreement, the matter shall be submitted to arbitration as provided in paragraph VII.

VIII. BENEFIT

The terms and conditions of this Agreement shall inure to the benefit of and be binding upon the parties hereto and their respective representatives and/or successors in interest.

IN WITNESS WHEREOF, the parties hereto have set their hands and seals the day and date first above written.

Witnesses: TUSCOLA COUNTY

Elsie Hicks By PAUL NAGY

Edward A. Barry MANYAM AND ASSOCIATES, INC.

By Albert W. Stothard V.P.

Discussion was held with regard to an operation deficit in the Building Codes Division.

81-M-42

Motion by Rayl, seconded by Wenta the Building Codes Division go on a 4 day work week until further notice.

Scheduling to be at the discretion of the Building Codes Administator. Motion carried.

81-M-43

Paul Lefler, Building Codes Administrator presented revised Building Permit Fee Schedule and Notice of Intent to Continue Construction Code of Operations.

Motion by Wenta, seconded by Clark the Fee Schedule be approved and the Notice of Intent form be forwarded to the Bureau of Construction Codes indicating the County's intent to continue to administer and enforce the Construction Code Act. Motion carried.

The following building permit fee schedule was adopted by the Tuscola County Board of Commissioners on February 10, 1981 by virtue of Act 230.

BUILDING PERMIT FEE SCHEDULE

Estimated cost based on the total value of all construction work for which the permit is issued.

ONE & TWO FAMILY RESIDENTIAL CONSTRUCTION

Construction cost calculated at $35.00 per sq. ft. for first story — $17.50 per sq. ft. for second story construction.

0 to 1,000 — $10.00

1,000 to 10,000 — $10.00 plus $4/$1,000 over $1,000

10,000 to 100,000 — $46.00 plus $2/$1,000 over $10,000

100,000 & over — $226.00 plus $1/$1,000 over $1000,000

(Includes: Maximum of 4 inspections — Administrative Fee — Plan Review — Certificate of Occupancy)

Add for basement — $5.00 per sq. ft.

Add for Garage when building house — $20.00

GARAGE (added to existing structure)

Attached (2 inspections) — $40.00

Unattached (1 inspection) — $20.00

POOLS — $20.00

ALL OTHER CONSTRUCTION

0 to 1,000 — $10.00

1,000 to 10,000 — $10.00 plus $4/$1,000 over $1,000

10,000 to 100,000 — $46.00 plus $3/$1,000 over $10,000

100,000 plus — $316.00 plus $2/$1,000 over $100,000

PRE-MANUFACTURED MODULAR (2 inspections) — $40.00

Add for Basement (extra inspection) — $20.00

MOBILE HOMES (one inspection only) — $20.00

MISCELLANEOUS STRUCTURES

Pole Structures:

Up to 1,000 sq. ft. — $20.00

1,000 to 2,000 sq. ft. — $40.00

Over 2,000 sq. ft — Add 2 cents/sq. ft.

MOVING BUILDING — $20.00 plus Improvement Cost

DEMOLITION:

Residential — $20.00

Commercial — $40.00

ADDITIONAL INSPECTIONS — $20.00

SPECIAL INSPECTIONS — $20.00

WORK STARTED BEFORE PERMIT ISSUANCE OR PROPER NOTIFICATION — DOUBLE PERMIT FEE

APPLICATION FOR PLUMBING PERMIT

DPW Building Codes Division
207 E. Grant St.
Caro, Michigan 48723
Phone: 517-673-7711

TYPE	FEE
Mobile Homes	$15
Special Inspection	$20.00
Permit Fee	$10.00
Water Distribution Systems	$5
Sewer Connections	$5
Final Inspection	$5
Additional Inspection	$10.00
Stacks	$2
Sewage Ejector	$2
Sump	$2
Sinks	$1
Bathtubs	$1
Water Closet	$1
Lavatory	$1
Tank and Heater	$1
Laundry Tray	$1
Floor Drains	$1
Fountain (Drinking)	$1
Showers	$1
Dishwashing Machine	$1
Garbage Grinder	$1
Washing Machine	$1
Special Wastes	$1
Miscellaneous Fixtures	$1

Applicant certifies that all information given is correct and that all pertinent local ordinances will be complied with in performing the work for which this permit is issued.

WARNING: Total permit fee may be doubled if work is started before permit is applied for.

ELECTRICAL PERMIT FEE SCHEDULE

Building Codes of Tuscola County
207 E. Grant St.
Caro, MI 48723

Minimum Permit Fee	$20.00
Minimum Permit Fee (New Construction Only) $10.00 Plus — Per Unit Charge	
Service: through 200 amp	$6.00
over 200 amp through 600 amp	$8.00
over 600 amp	$10.00
Circuits	$1.00
Lighting Fixtures per 25 and fraction thereof	$3.00
Dishwasher — Garbage Disposal	$2.00
Furnace — Unit Heater	$3.00
Electrical Heating Units (Baseboard)	$2.00
Power Outlets (including ranges, dryers, hot water heater, etc.)	$3.00
Signs — per circuit	$2.00
Feeders, Bus Ducts, etc. — per 50' and fraction thereof	$4.00
Mobile Home Sites	$20.00
Recreational Vehicle Sites	$2.00
K.V.A. and H.P. Rated Equipment	
up to 20 K.V.A. or H.P. -1 through 25 units	$3.00
each additional unit	$1.50
over 20 K.V.A. or H.P. — 1 through 25 units	$6.00
Each additional unit	$3.00
Double Throw Switch	$4.00
Special Inspections and Items not specified — per hour of inspection time	$20.00

(Minimum permit fee does not apply)

If work is started before permit is applied for, permit fee may be doubled.

Minimum permit fee covers one inspection only.

Permits, other than minimum permits, cover up to three inspections.

Additional inspection shall be $10.00 per inspection.

Adopted by Commissioners
Effective Date — 2-10-81

NOTICE OF INTENT TO CONTINUE CONSTRUCTION CODE OPERATIONS

Pursuant to the requirements of sections 8(2) and 9(4) of Act. No. 230 of the Public Acts of 1972, as amended, this Notice of Intent Form is required to be submitted to all governmental subdivisions administering and enforcing either a nationally recognized model code or the State Construction Code. The purpose of this Notice of Intent is to allow those governmental subdivisions to indicate to the Bureau of Construction Codes their intention as to whether or not they will continue to administer and enforce the code they have in effect. (THIS FORM MUST BE SIGNED BY THE CHIEF ELECTED OFFICIAL AND RETURNED TO THE DEPARTMENT OF LABOR, BUREAU OF CONSTRUCTION CODES, STATE SECONDARY COMPLEX, 7150 HARRIS DR., P.O. BOX 30015, LANSING, MICHIGAN 48909. NO LATER THAN MARCH 16, 1981.)

	YES	NO
Is there a construction Board of Appeals established?	X	
Building Services		
1. Is it the intent to continue to administer and enforce the code in effect?	X	
Name of Code BOCA Edition 1978. Date Adopted 10-9-74		
2. If yes, indicate whether the following services are provided:		
A. Permit Issuance	X	
B. Plan Review	X	
C. Field Inspections (including rough, final and approval)	X	
D. Issuance of a Certificate of Occupancy.		X
3. Principal Building Inspector's Name: Michael Popp		
Office Address: 207 E. Grant, Caro, MI 48723. Phone 517-673-7711		
Electrical Services		
1. Is it the intent to continue to administer and enforce the code in effect?	X	
Name of Code: N.E.C. Edition: 178 Ord. No. 76-R-1 Date Adopted: 1-13-76		
2. If yes, indicate whether the following services are provided:		
A. Permit Issuance	X	
B. Plan Review	X	
C. Field Inspections (including rough, final & approval)	X	
3. Principal Electrical Inspector's Name: Mardrew Alexander		
Office Address: 207 E. Grant, Caro, MI 48723. Ph. 517-673-7711		
Mechanical Services		
1. Is it the intent to continue to administer and enforce the code in effect?	X	
Name of Code: BOCA Edition: 1978 Ord. No. 80-M-100 Date Adopted: 4-8-80		
2. If yes, indicate whether the following services are provided:		
A. Permit Issuance	X	
B. Plan Review	X	
C. Field Inspections (including rough, final & approval)	X	
3. Principal Mechanical Inspector's Name: Julius Malis		
Office Address: 207 E. Grant, Caro, MI 48723. Phone 517-673-7711		
Plumbing Services		
1. Is it the intent to continue to administer and enforce the code in effect?	X	
Name of Code: BOCA Edition: 1978 Ord. No. 75-R-20 Date Adopted: 9-23-75		
2. If yes, indicate whether the following services are provided:		
A. Permit Issuance	X	
B. Plan Review	X	
C. Field Inspections (including rough, final & approval)	X	
3. Principal Plumbing Inspector's Name: Julius Malis, License No. 5660		
Office Address: 207 E. Grant, Caro, MI 48723. Phone 517-673-7711		

The above Notice of Intent Form and information provided is certified to be accurate and true as of this date February 10, 1981.

Paul Nagy

Signature of Chief Elected Official

Paul Nagy, Chairman, Board of Commissioners

81-M-44

Motion by Colton, seconded by Wenta the Building and Grounds Department be authorized to replace the garbage disposal in the Jail. Motion carried.

Recess for lunch.

AFTERNOON SESSION — FEBRUARY 10, 1981

Dennis Johnson, Director of Department of Mental Health appeared before the Board and discussion followed on the Appropriations Act that provides for funds appropriated for State operated inpatient facilities.

81-M-45

Sheriff Paul Berry appeared before the Board and requested the placing of police car bids for 1981.

Motion by Clark, seconded by Kennedy the Sheriff be allowed to place bids for 3 full size vehicles and 2 intermediate size vehicles. Bids to be opened March 10, 1981 at 2:30 p.m. Motion carried.

81-M-46

Don Graf, County Equalization Director, appeared before the Board and presented the Commercial and Industrial Studies for 1981.

Motion by Russell, seconded by Rayl the studies be received and placed on file. Motion carried.

81-M-47

Commissioner Kennedy, Chairman of the Claims and Accounts Committee, presented his report:

81-M-48

Monthly statements were received from County Treasurer.

Motion by Wenta, seconded by Clark the reports be received and placed on file. Motion carried.

81-M-49

A letter was read from W. Wallace Kent, Jr., Tuscola County Probate Judge.

Motion by Rayl, seconded by Colton the letter be received and placed on record. Motion carried.

To: Commissioner Donna Rayl
Personnel Committee Chairman
From: W. Wallace Kent, Jr.
Tuscola County Probate Judge

I, W. Wallace Kent, Jr., Tuscola County Judge of Probate, do hereby, this date, relinquish my authority to negotiate labor matters with the Probate Court Employees Union and designate the Tuscola County Board of Commissioners and/or the Personnel Committee of said Board to act in my behalf on all such matters, providing that the conditions of a directive from the State Court Administrator dated December 16, 1980 are satisfactorily complied with by all parties concerned.

Signed: W. Wallace Kent, Jr. Dated: 2-2-81
Probate Judge

cc: Charles Minner
Members Tuscola County Board of Commissioners
Jackie Larson, Personnel Administrator
Rick Kloor, A.F.S.M.E. Representative
Sandra Singer, Chairman

81-M-50

A request was received from the Sheriff in regard to a position still vacant in the Sheriff Dept.

Motion by Rayl, seconded by Wenta, the letter be referred to the Personnel Committee for further study and recommendation. Motion carried.

81-M-51

A request was received from the County Drain Commissioner Stanley Henry to attend a Winter Convention at Jackson on February 18, 19 and 20, 1981.

Motion by Clark, seconded by Russell, he be allowed to attend with necessary expenses to be paid. Motion carried.

81-M-52

Motion by Rayl, seconded by Russell the County Road Patrol budget be forwarded to the office of Criminal Justice in Lansing and the Chairman be authorized to sign. Motion carried.

81-R-2

Motion by Kennedy, seconded by Rayl the following Resolution be adopted and the Chairman be authorized to sign.

Roll Call Vote: Kennedy, yes; Nagy, yes; Rayl, yes; Clark, yes; Colton, yes; Wenta, yes; Russell, yes. 7 yes, 0 none. Motion carried.

WHEREAS, the Board of Commissioners of the County has heretofore adopted a resolution establishing the Tuscola County Delinquent Tax Revolving Fund, pursuant to Section 87b of Act No. 206 of the Public Acts of 1893, as amended; and

WHEREAS, this Fund has been designated as the 100% Tax Payment Fund by the Tuscola County Treasurer, and it appears desirable to borrow to provide money for part or all of said fund for the 1980 delinquent real property taxes; and

WHEREAS, the purpose of said fund is to allow the Tuscola County Treasurer (hereinafter sometimes referred to as the "County Treasurer" or the "Treasurer") to pay from the fund any or all delinquent real property taxes which are due the County; and school district; intermediate school district; community college district; city, township, special assessment or drainage district; or any other political unit or county agency for which delinquent tax payments are due on settlement day with the County, City or Township Treasurer and has been heretofore directed to do so by the Board of Commissioners of this County; and

WHEREAS, it is hereby determined that it is necessary that the County of Tuscola (hereinafter sometimes referred to as the "County") borrow a sum not to exceed (a) the amount of the 1980 delinquent real property taxes (hereinafter sometimes referred to as the "delinquent taxes") which become delinquent on or before March 1, 1981, and which are still unpaid on March 1, 1981, and (b) a reserve to assure prompt payment of the notes, and deposit the proceeds thereof in the Fund (as defined hereinafter) and the 1981 Note Reserve Fund (established hereinafter) respectively; and

WHEREAS, such borrowing is authorized by Sections 87c and 87d of Act No. 206 of the Public Acts of 1893, as amended, (hereinafter referred to as "Act 206"); and

WHEREAS, the total amount of unpaid delinquent taxes which will be outstanding on March 1, 1981 is estimated to be in excess of $2,525,000, exclusive of interest, fees and penalties.

NOW, THEREFORE, BE IT RESOLVED BY THE BOARD OF COMMISSIONERS OF THE COUNTY OF TUSCOLA AS FOLLOWS:

1. The County shall borrow 2,800,000 Dollars or such part thereof as will represent an amount not to exceed (a) the exact amount of the delinquent taxes outstanding on March 1, 1981, exclusive of interest, fees and penalties, and (b) an amount not to exceed fifteen percent (15%) of the amount of the delinquent taxes, in order to constitute a reserve (hereinafter referred to as the "1981 Note Reserve Fund"), and, as the Municipal Finance Commission may authorize, issue its "General Obligation Limited Tax Notes, Series 1981," payable from the delinquent taxes outstanding on March 1, 1981 and the other sources specified below, the proceeds of which notes shall be placed in and used as the whole or part of the Fund Account No. 3 of the County (the "1981 Account") and the 1981 Note Reserve Fund, to be used as provided in Act 206. The exact borrowing amount will be designated by the County Treasurer after the amount of the 1980 delinquent taxes are determined, which designation will specify the amount to be allocated to the 1981 Note Reserve Fund.

2. The said notes shall bear interest payable November 1, 1981, May 1, 1982, and each November 1 and May 1 thereafter, until maturity, which interest is not to exceed the maximum rate of interest as may be permitted by law on the date the notes are offered for sale. Said notes shall be coupon notes issued in denominations of $5,000, each, or such other denominations as the Treasurer shall authorize, and shall be numbered from 1 upwards, beginning with their earliest maturities in the direct order of their maturities. The notes shall be dated March 1, 1981 and shall be due and payable as follows: $1,300,000 on May 1, 1982; $400,000 on May 1, 1983 $100,000 on May 1, 1984, and not to exceed $1,000,000 on May 1985.

3. There is hereby established the 1981 100% Tax Payment Fund (hereinafter referred to as the "Fund") and the Fund Collection Account No. 3 of the County (hereinafter referred to as the "Collection Account"), effective as of March 1, 1981, into which account the County Treasurer is hereby directed to place on the books and records all of the following payments received on account of the delinquent taxes:

a. All of the delinquent taxes collected on and after March 1, 1981 and all interest thereon;

b. All of the collection fees on the delinquent taxes once the expenses of this borrowing have been paid, and

c. Any amounts which are received by the Treasurer from the taxing units within the County because of the uncollectability of the delinquent taxes.

The amounts specified in this paragraph are hereby designated as the "Funds Pledged to Note Repayment."

4. There is hereby established the "1981 Note Reserve Fund," into which fund the Treasurer shall deposit all of the proceeds of the sale which are borrowed for the purpose of establishing the 1981 Note Reserve Fund.

5. All money in the 1981 Note Reserve Fund, except as hereinafter provided, shall be added to the Funds Pledged to Note Repayment and shall be used solely for payment of principal and interest on the notes for which the Fund was established. Money in the 1981 Note Reserve Fund shall be withdrawn first for payment of principal and interest on notes before other County general funds are used to make the payments. All income or interest earned by, or increment to, the 1981 Note Reserve Fund, due to its investment or reinvestment, shall be deposited in such fund, when the notes for which such fund was established are retired. When the 1981 Note Reserve Fund is sufficient to retire the notes and accrued interest thereon, it may be used to purchase the notes on the market, or, if notes are not available, to retire the notes when due.

6. The following are hereby pledged to the repayment of the notes and shall be used solely for repayment of the notes until the notes and all interest thereon are paid in full:

a. All of the Funds Pledged to Note Repayment;

b. All of the 1981 Note Reserve Fund, and

c. Any interest earned on any money from either the Funds Pledged to Note Repayment or the 1981 Note Reserve Fund.

7. In addition, this note issue shall be a general obligation of the County of Tuscola, secured by its full faith and credit, which shall include the limited tax obligation of the County within applicable constitutional and statutory limits, and its general funds. The County budget shall provide that if the pledged delinquent taxes and any other pledged amounts are not collected in sufficient amounts to meet the payments of the principal and interest due on these notes, the County, before paying any other budgeted amounts, will promptly advance from its general funds sufficient money to pay that principal and interest.

If the proceeds of the delinquent taxes, pledged interest and collection fees or the 1981 Note Reserve Fund are not sufficient to pay the principal and interest when due, the County shall pay the same, as provided in this paragraph, and may thereafter reimburse itself from the delinquent taxes collected.

8. The County shall not have the power to levy any tax for the payment of the notes in excess of its constitutional or statutory limits.

9. The County Treasurer, pursuant to Section 87c, Subsection 3, of Act 206, is hereby designated as Agent for the County, and the County Treasurer and the Treasurer's office shall receive such sums as are therein provided for the services as Agent for the County and to cover administrative expenses.

10. The County Treasurer shall use the proceeds of the borrowing (except that part to be used for the 1981 Note

Reserve Fund) to establish the Fund of the County and shall pay therefrom the full amount of the delinquent taxes on the roll delivered as uncollected by any tax collector in the County which is outstanding and unpaid on or after March 1, 1981, as required by Act 206.

11. The expenses of borrowing in connection with this issuance of notes shall be paid from the collection fees collected on the 1980 delinquent taxes, from any funds in the Fund not pledged to the repayment of these notes or from any funds in the 100% Tax Payment Fund not pledged to the repayment of any other notes.

12. After a sufficient sum has been set aside for the purposes set forth above, including the repayment of the aforesaid notes and the interest thereon: (a) any further collection of the aforesaid delinquent taxes may be used to pay any or all delinquent taxes which are due and payable to the County; any school district; intermediate school district; community college district; city, township, special assessment or drainage district; or any other political unit for which delinquent tax payments are due other than for the year 1980 on settlement day with the County, City or Township Treasurers, and (b) all income or interest earned by, or increment to, the 1981 Note Reserve Fund due to its investment or reinvestment shall be deposited in the Fund.

13. The notes of each maturity shall be payable to the bearer in lawful money of the United States of America at such bank or trust company in the State of Michigan as shall be designated either prior to sale by the Treasurer (or, if the Treasurer so permits, by the original purchaser or purchasers), and the notes and coupons shall be substantially in the form attached hereto and hereby approved and adopted. Co-paying agents located either in Michigan or elsewhere in the United States of America may also be designated. The Treasurer shall have the right to approve or name such paying agent or agents.

14. Notes maturing in the years 1982 through 1984, inclusive, shall not be subject to redemption. The notes maturing on May 1, 1985 shall be subject to redemption at any time on or after May 1, 1984, in any order at the option of the County Treasurer and must be redeemed on any interest payment date or any other date on and after May 1, 1984, as follows:

a. To the extent that there are sufficient moneys on hand from any of the sources specified in paragraph 6 above, after payment of the notes maturing on or before May 1, 1984, all notes maturing May 1, 1985 must be called for payment on May 1, 1984, or at any time thereafter at such time as there are sufficient funds available to redeem notes in a minimum amount of $50,000 or such other minimum as shall be established in the Notice of Sale by the Treasurer, and

b. Notice of Redemption shall be given as provided in the Official Notice of Sale attached hereto.

15. The County Treasurer is hereby authorized and directed to execute the notes for the County. The Treasurer is thereafter authorized and directed to deliver the notes to the purchaser upon receipt of the purchase price, which delivery may be made in the discretion of the Treasurer at one time or in parts at various times, provided that all of the notes with the earliest maturities shall be delivered prior to any notes with later maturities, and provided further that all deliveries shall be completed by October 15, 1981. The coupons affixed to the notes shall be executed with the facsimile signature of the County Treasurer; the notes shall be sealed with the County seal, and the coupons shall contain the following notation: "This coupon is payable only from the following sources: certain delinquent real property taxes, the interest thereon, a part of the collection fees thereon, moneys on deposit in a certain 1981 Note Reserve Fund and other amounts, all as described in the note to which this coupon pertains."

16. The County Treasurer is hereby authorized to make application to the Municipal Finance Commission on behalf of the County for an Order permitting this County to make this borrowing and issue its General Obligation Limited Tax Notes, Series 1981. The Notice of Sale shall not be approved by the Municipal Finance Commission unless the Treasurer so requests in the application.

17. The County Treasurer shall conduct a public sale of the notes (after insertion of Notice of Sale attached to this resolution and as provided in paragraph 18 hereof), provided such notes shall not be sold at a discount, after which sale the Treasurer shall award the notes to the lowest bidder. The conditions of sale shall be as specified in the Notice of Sale and the Treasurer shall be empowered to make any change in such Notice of Sale as may in the Treasurer's discretion be necessary.

18. Sealed proposals for the purchase of the notes shall be received up to such time as shall later be determined by the Treasurer and notice thereof shall be published in accordance with law, once in at least one of, the Bond Buyer, Michigan Investor, or Detroit Legal News, each of which are hereby designated as being publications printed in the English language and circulated in this State, which carries as a part of its regular service, notices of sale of municipal bonds. The notice (sometimes referred to in this resolution as the "Notice of Sale" shall be in substantially the form in the attachment to this resolution with such changes as are approved by the Treasurer.

19. The notes shall be delivered with the unqualified opinion of bond counsel chosen by the Treasurer, approving the legality of the notes, which selection may, at the option of the Treasurer, be for one or more years and the cost of said legal opinion and the printing of the notes will be at the expense of the County, but the expenses will be paid, as provided in this resolution, from the County's 100% Tax Payment Fund. The notes will be delivered at the expense of the County in such city or cities designated by the Treasurer in the Notice of Sale.

20. Notwithstanding any other provision of this resolution or other resolutions adopted heretofore, the County hereby covenants with the purchaser (within the meaning of Sections 1.103-13, 1.103-14 and 1.103-15 of the Income Tax Regulations prescribed by the Commissioner of Internal Revenue) of the General Obligation Limited Tax Notes, Series 1981, that the County will make no use of the proceeds of the notes, which if such use had been reasonably expected on the date of issuance of the notes, would have caused the notes to be "arbitrage bonds," as defined in Section 103(c) of the Internal Revenue Code of 1954, as amended, and all rules and regulations relating thereto.

21. The County further covenants that it will not permit at any time any of the proceeds of the General Obligation Limited Tax Notes, Series 1981, or any other funds of the County to be used directly or indirectly in a manner which would result in the exclusion of any of said notes from the treatment afforded by Section 103(a) of the Internal Revenue Code of 1954, as amended, by reason of the classification of the notes as "Industrial Development Bonds" within the meaning of Section 103(b) of the Internal Revenue Code of 1954, as amended, and all rules and regulations relating thereto.

22. The County shall keep full and complete records of all deposits to and withdrawals from each of the following funds and accounts: (a) all of the accounts into which are deposited any Funds Pledged to Note Repayment; (b) the 1981 Note Reserve Fund, and (c) the Fund, and of all other transactions relating to such funds and of all investments of moneys in such accounts and the interest and gain derived therefrom.

81-M-53

Motion by Kennedy, seconded by Collon, that the County Treasurer be authorized to enter into a contract with John R. Axe, Bond Counselor for services pursuant to borrowing for the Delinquent Tax Fund under Public Act 206 as amended. Motion carried.

CONTRACT FOR SERVICES

WHEREAS, the undersigned, the County Treasurer (the "Treasurer") of the County of Tuscola (the "County"), is authorized by Section 87(b) of Act 206 of the Public Acts of 1893, as amended to enter into a contract for services in connection with any borrowing by the County pursuant to either Section 87(c) or 87(d) of said act, and

WHEREAS, the Treasurer expects the County to borrow pursuant to one of said provisions in the years 1981 through 1983, and

WHEREAS, the Treasurer wishes to retain a bond counsel and financial consultant to assist in any County borrowings pursuant to said provisions in the years specified above, and

WHEREAS, John R. Axe (hereinafter referred to as "Bond Counsel") has acted for the County in such capacity in past years and is willing to do so in the future.

NOW THEREFORE it is agreed between the parties hereto as follows:

1. The County Treasurer hereby retains Bond Counsel to assist the County in such borrowings as the County may wish to make pursuant to Act 206 of the Public Acts of 1893, as amended, (the "Act") for the years specified above, but subject to the right of the Treasurer to designate other Counsel or financial consultants for specific borrowings should the Treasurer wish to do so.

2. Bond Counsel agrees to perform the services specified in Exhibit A attached hereto for the County for such years as the County borrows pursuant to the Act.

3. The Treasurer agrees to compensate Bond Counsel for services performed under this contract at the rates set forth in Exhibit B depending upon the final amount of the borrowing, but provided that such payment (other than such reimbursement for out-of-pocket expenses as the Treasurer shall agree to pay) shall not be due until after the borrowing is completed.

4. Bond Counsel without further compensation agrees to provide the Treasurer with the following additional services:

a) Provide such advice including the preparation of such reports as may be preliminary to any other borrowing which the County or any agency thereof is considering.

b) Provide such information and advice as the Treasurer may require in connection with the duties of the Treasurer.

c) Provide a periodic update of the County's debt statements showing the County's debt repayment schedule.

5. In the event of litigation in connection with the borrowing, Bond Counsel agrees to represent the County at the additional hourly rate set forth in Exhibit B.

In witness whereof the parties hereto have executed this agreement as of January 15, 1981.

Elsie Hicks, Tuscola County Treasurer — John R. Axe, Bond Counsel

EXHIBIT A

Bond Counsel shall provide the following services in connection with obligations (notes) issued under the Act:

1. Consultation with, and advice to the County Treasurer before adoption of a borrowing resolution by the County Board of Commissioners.

2. Preparation of Borrowing Resolution to be presented to the County Board of Commissioners.

3. Preparation of the application to the Municipal Finance Commission (M.F.C.) including necessary affidavits.

4. Filing and Processing the M.F.C. Application and all supporting documents leading to approval by the M.F.C. of the borrowing.

5. Preparation of and submission of application for a rating on Notes from Moody's, Inc.

6. Preparation of and insertion of Official Notice of Sale in an acceptable bond publication.

7. Preparation and mailing of Official Statement to be mailed to prospective purchasers of the Notes.

8. Attendance at and advice as to the proper bid received at a dual sale held simultaneously in the County seat and in Detroit.

9. Arrange for and supervise the printing of the Notes.

10. Preparation of all necessary closing documents.

11. Attendance at delivery of Notes and rendering of Bond Counsel's unqualified opinion as to the validity of the Notes.

12. Attendance at such meetings with the County Treasurer and County Board of Commissioners as may be necessary to complete the borrowing and any other assistance as may be necessary to complete the borrowing.

EXHIBIT B
GENERAL OBLIGATION TAX NOTES
Schedule of Fees

Amount of Notes	Fee
$350,000 or less	$1,800
$350,001 to $1,000,00	$11,800 plus 4/10% of amount in excess of $350,000
$1,000,001 to $3,000,000	$4,400 plus 3/10% of amount in excess of $1,000,000
$3,000,001 to $10,000,000	$10,400 plus 2/10% of amount in excess of $3,000,000
Over $10,000,000	$24,400 plus 1/10% of amount in excess of $10,000,000

The above fees will apply to issues where a public sale occurs. Where there is a private sale, there will be a 15% reduction. Where litigation requires additional services, these will be performed at an hourly rate of $90 per hour for such actual time is expended on the litigation.

81-M-54

Motion by Wenta, seconded by Rayl a fee of 8 cents per description for use of the addressograph machine and supplies. Motion carried.

81-M-55

Motion by Rayl, seconded by Russell that a Special Order of the Day be set for 2:00 p.m. on February 25, 1981 for Revenue Sharing Use hearing. Motion carried.

81-M-56

Motion by Clark, seconded by Rayl, $5,250.00 be transferred from the General Fund to the Social Services Fund as their first quarter budgeted amount. Motion carried.

Minutes were read and approved.

81-M-57

Motion by Clark, seconded by Wenta, the minutes of January 27, 1981 be approved as typed. Motion carried.

81-M-58

Motion by Rayl, seconded by Russell we adjourn to February 25, 1981 at 10:00 a.m. Motion carried.

Elsie Hicks, Clerk — Paul Nagy, Chairman

FEBRUARY 25, 1981

Meeting of the Tuscola County Board of Commissioners was called to order by the Chairman, Paul Nagy.

Prayer by Commissioner Wenta.

Pledge to the Flag led by Commissioner Rayl.

Roll Call: District No. 1, Donna Rayl, present; District No. 2, Royce Russell, Present; District No. 3, Paul Nagy, Present; District No. 4, J. Benson Collon, Absent; District No. 5, Margaret Wenta, Present; District No. 6, George W. Clark, Absent; District No. 7, Kenneth L. Kennedy, Present.

81-M-59

John Marshall, Register of Deeds presented his Annual Report.

Motion by Wenta, seconded by Russell the report be received and placed on record. Motion carried.

81-M-60

Elgene Keller, County Treasurer, presented her Annual Report.

Motion by Rayl, seconded by Wenta, the report be received and placed on file. Motion carried.

Minutes of February 10, 1981 were reviewed.

The following corrections were made on Motion No. 43; add: and Notice of Intent to Continue Construction Code Operations, and

Motion by Wenta, seconded by Clark the fee schedule be approved and the Notice of Intent form be forwarded to the Bureau of Construction Codes indicating the County's intent to continue to administer and enforce the Construction Code Act. Motion carried.

81-M-61

Motion by Wenta, seconded by Rayl, the minutes be approved as corrected. Motion carried.

Recess for lunch.

AFTERNOON SESSION — FEBRUARY 25, 1981

Roll Call: All members present.

81-M-62

John McKernon from Corporate Service, Inc., appeared before the Board and presented the 1980 Workers Compensation Report.

Discussion followed.

Motion by Kennedy, seconded by Collon, the report be received and placed on file. Motion carried.

81-M-63

2:00 p.m. — Revenue Sharing Use Report.

Request received from: Tuscola County Libraries — $14,752.50

Motion by Kennedy, seconded by Russell the request be received and referred to the Finance Committee. Motion carried.

81-M-64

Request received from: Tuscola Co. Alcoholism Program — $10,000.00.

Motion by Collon, seconded by Clark the request be received and referred to the Finance Committee. Motion carried.

81-M-65

Request received from: Tuscola Co. Drug Abuse Program — $1,000.00

Motion by Wenta, seconded by Clark the request be received and referred to the Finance Committee. Motion carried.

81-M-66

Request received from: Tuscola Co. Road Commission — $150,000.00

Motion by Rayl, seconded by Russell the request be received and referred to the Finance Committee. Motion carried.

81-M-67

Request received from: Tuscola Co. Health Dept. for: Home Health Nursing — $75,000.00

Motion by Kennedy, seconded by Wenta the request be received and referred to the Finance Committee. Motion carried.

81-M-68

A letter of resignation was received from Dr. Herbert L. Nigg as a member of the Tuscola County Board of Health.

Motion by Kennedy, seconded by Collon the letter be received and placed on file. Motion carried.

81-M-69

Commissioner Wenta presented the name of Robert Russell in nomination to the Tuscola County Board of Health to fill a vacancy created by the resignation of Dr Nigg.

Commissioner Rayl presented the name of Dorothy Mantey in nomination.

Motion by Collon, seconded by Russell the nominations be closed. Motion carried.

Vote taken by ballot.

Dorothy Mantey declared the winner.

81-M-70

Motion by Rayl, seconded by Russell that we hire Virginia McLaren as an Account Clerk II to fill a vacancy in the Register of Deeds Office at the rate of $4.7820 effective February 23, 1981. Motion carried.

81-M-71

Motion by Kennedy, seconded by Wenta $5,250.00 be transferred to the Department of Social Services from the General Fund as their 2nd quarter budgeted amount. Motion carried.

81-M-72

Motion by Rayl, seconded by Collon we approve the payment of necessary expenses for Commissioners Russell, Nagy and Clark for their attendance at the M.A.C. Legislative Workshop in Lansing. Motion carried.

81-M-73

Minutes were read.

Motion by Russell, seconded by Wenta the minutes be approved as read. Motion carried.

81-M-74

Motion by Clark, seconded by Collon we adjourn to March 10, 1981 at 10:00 a.m. Motion carried.

Elsie Hicks, Clerk — Paul Nagy, Chairman

Your Neighbor says

Too much violence on television

There is too much violence on television, Gloria Hicks feels.

"Most of the things they're showing aren't good for our kids."

An an example of the bad influence TV can have, she cited the recent incident where a 9-year-old boy robbed a New York City bank, having reportedly conceived the idea from watching television.

She expressed concern about modern cartoon shows for kids, which instead of being funny, show violence. "We've got violence on our news. We've got violence on our movies and we've got violence on our cartoons," she commented.

Mrs. Hicks confessed she watched "The Gambler" movie on television last week, even though "that was violent, too."

She also watched "The End" Sunday night, which she felt was very funny, "but it had a lot of scenes in there that could give kids the wrong idea." Most objectionable scenes were of a sexual nature, not violence.

As for her favorite television shows, "I like anything that's on wildlife, nature, and I think the kids enjoy that, too."

She watches the news sometimes, "but that gets depressing, too." The weather I like, she added with a smile.

Mrs. Hicks and her husband, Bob, have four children. The two still at home are Randy and Steve. The family lives on Lamton Road, Deford.

Cass City H.S. lists honor roll

Following is the Cass City High School honor roll for the fourth marking period, which ended March 6. A + indicates all A's.

NINTH GRADE

+Aimee Brown, +Paula Burdon, Lori Calka, Kristine Clara, Mary Decker, Libby Dickinson, Lori Hanby, Joan Hutchinson, Paul Hutchinson, Paula McIntosh, Bruce Messer, Charlotte Moore, Randal Nicholas, Kenneth Osentoski, Gary Perry, Nancy Rands, Paula Rockwell, Diane Russell, Pam Sawdon, Rachel Saldana, Suzy Scollon, Susan Sheldon, Cindy Smith, Julie Smithson, +Ken Steely, Marsha Taylor, Shelly Terbush, Tom Tuckey, +Kim Wagg, Colleen Whittaker, Jon Zdrojewski.

TENTH GRADE

+Kevin Downing, +Jamie Fox, Cort Hartwick, Dawn Hartwick, Mary Kappen, Merilee Leslie, Chris Polk, Kathy Stevenson, Jeff Willis, Kippen Wills, Brian Wright.

ELEVENTH GRADE

Brenda Erla, Charles Erla, Sheryl Franks, Michelle Jones, Brenda Langenburg, Karen Little, Sandy McDonald, Bobbi MacKay, Sandy Novak, +Kris Proctor, Tom Rutkoski, Gerri Salas, +Ruby Sherman, Steve Steely, +Julie Vargo, DeAnna Zmierski.

TWELFTH GRADE

+Chris Buehrly, Brian deBeaubien, Dan Dickinson, Lori Gohsman, Katy Henderson, Brenda Holdburg, Susanna Kappen, Ray Kloc, +Shelley LaPeer, Sherry Lefler, Danette Loeding, Leslie Messer, +Annette Robinson, Kelly Seurynck, Phil Tuckey, Sharon Wells, Rita Whittaker, Dawn Wilson.

Palmer in Ohio school for electronics

Michael Palmer, son of Wilbur and Mary Lou Palmer, of 2345 Elmwood Road, Caro, has enrolled in the Ohio Institute of Technology, Columbus, Ohio.

A graduate of Cass City High School, Palmer is studying electronics technology.

Ohio Institute of Technology offers an electronics technician diploma. Graduates can obtain employment as research, computer, production test or lab technicians, and technical sales representatives.

Livestock Club seeks information

The Cass City Livestock Club will be celebrating its 60th anniversary in April of next year.

It is hoping to have a reunion then of former members, according to co-leader Coiene Cooklin. It is believed the Livestock Club is the oldest 4-H club in Tuscola county.

In conjunction with the upcoming anniversary, the club is planning to write a history of the organization, for which it needs to hear from former members. Information needed includes how the club got started. Old photographs are also desired.

Former members can call Mrs. Cooklin at 872-3564.

The Livestock Club merged with the Cass City, Marlette and Deford 4-H Club about a month ago and now has about 20 members. The CCM&D club no longer exists.

Republicans to meet

The Sanilac County Republican Committee will meet Thursday, April 2, at 8 p.m. in the county conference room, 37 Austin Street, Sandusky.

YOUR NUMBER MAY BE UP

Every Cass City Participating Store Has Posted A New Series Of Numbers. Each Good For A Prize If It Matches The Number In The Ad Of Your March 19 Chronicle.

Check all the stores - a prize is waiting if you match your number with one of the numbers posted.

Don't Forget To Register

$300 Shopping Spree

with "Lucky Bucks" spendable like cash at participating stores

Register often - need not be present to win
No obligation - Drawing Saturday, April 4

Sponsored By

Cass City Retail Committee

D. Bensinger finishes basic training

Army Pvt. Dessalee Bensinger, daughter of Thurman Bensinger of Ray, Ind., and Onnalee Bensinger of 2292 Bliss Street, Ubly, has completed basic training at Fort Dix, N.J.

During the training, students received instruction in drill and ceremonies, weapons, map reading, tactics, military courtesy, military justice, first aid, and Army history and traditions.

USE PROFITABLE, LOW COST CHRONICLE CLASSIFIED ADS

Transit (nonbusiness) rates. 15 words or less, $1.00 each insertion; additional words 5 cents each. Three weeks for the price of two - cash rate. Save money by enclosing cash with mail orders. Rates for display want ad on application.

Automotive

FOR SALE - 1955 stake Chevy, 3800 series, 6 cylinder, good condition, $950 or best offer. 4010 Lamton Rd. Bob Hicks. 1-3-26-3

New books at the library

THE WOMAN DOCTOR'S DIET FOR TEENAGE GIRLS by Barbara Edelstein, (non-fiction). Edelstein provides teenage girls with a responsible, sensible, resource on dieting that takes into account nutritional requirements and physical differences as well as the demands of teenage lifestyles and emotional needs. She considers pros and cons of a number of pertinent aspects including the use of diet pills, other drugs, and standard weight loss plans. Alternative diet menus and a selection of recipes are included, as is down-to-earth information on what to expect from a diet and what difficulties dieters face.

THE MIDWIFE by Gay Courter, (fiction). Hannah Blau was the only Jewish midwife trainee in the Russian Imperial College of Medicine in 1903. Fleeing pogroms and personal problems, Hannah arrives in America with her extended family but fails to find professional acceptance while practicing her profession in New York's Lower East Side ghetto. Her struggle to gain a foothold is a saga of wavering courage. In colorful vignettes of emerging lifestyles among the immigrants, Courter gives freshness to traditional characteristics of the Jewish temperament. Among them familial cohesiveness, endurance and a recognition of opportunity even in adversity.

CHEZ CORDELIA by Kitty Florey, (fiction). Nineteen-year-old Cordelia, a direct opposite of everyone else in her family, seeks escape by marrying Danny. Life is idylic until Danny, distraught at losing his inheritance, disappears. Cordelia goes to work in a hardware store where she is forced to take part in some unsavory sex-by-blackmail when her employer's son catches her shoplifting. She drifts through several jobs, survives an unhappy love affair, but her life climaxes when Danny is accused of murder. Cordelia at last realizes that not only is home where the heart is, it's where she needs to be also.

Automotive

FOR SALE - 1975 Ford ½ ton pickup, V-8 automatic power steering, power brakes, $900. Phone 872-2906. 1-3-19-3

FOR SALE - 1977 Club Cab half-ton pickup with tent camper - Best offer. Large oil space heater - best offer. Phone 872-2020. 1-3-19-3

Motorcycle Spring Specials

Triumph Moto-Guzzi
KTM Husqvarna
Can-Am

Thumb Cycle Sales
Phone 872-3750
6509 Main St. Cass City
1-3-26-1

SURPLUS JEEPS, cars, trucks - also thousands of other items available through government auctions. For information call 602-941-8014 Ext. 4223. 1-3-5-4

FOR SALE - 1975 Chevy ¾ ton 4x4 rebuilt motor, brakes and muffler system, power steering, power brakes, automatic. Phone 872-4700. 1-3-26-1

FOR SALE - 1971 Chevy Impala, good shape, new tires, $400. Phone 658-8257. 1-3-12-3

FOR SALE - 1966 Oldsmobile. Good transportation for 2nd car, $375. Call 872-3932. 1-3-19-3

FOR SALE - 1977 Dodge van. Phone 872-3878. 1-3-26-3

FOR SALE - 1979 two door Horizon. Four speed, 22,000 miles, 34 miles per gallon. Phone 872-4472. 1-3-12-3

Automotive

FOR SALE - 1963 Mercury Meteor, excellent condition, $500 firm. Phone 313-672-9418. 1-3-26-1

FOR SALE - 1972 Ford LTD 2 door hardtop, power steering, power brakes, automatic, AM-FM stereo, air conditioning, $375. Phone 872-3997. 1-3-26-3

General Merchandise

LOG SPLITTER for rent - $15.00 per day, also heavy duty chain fall. Phone 872-2088. 2-3-19-6

FOR SALE - seasoned firewood or will trade for most anything of equal value. Phone 872-2088. Will accept energy drafts. 2-3-19-6

FOR SALE - KD 175 Kawasaki, one year old, in good running condition. $450 or best offer. Phone 872-3447. 2-3-12-3

The Cass City Public Schools is accepting bids on the following used bus tires:

25	900 x 20	Snow Tires
4	900 x 20	Regular Tread

Bids will be considered for each tire separately. Arrangements may be made to inspect the tires by contacting Jim Fox at the Intermediate School.

Bids will be received until 4:00 p.m., Monday, April 6, at the office of the Superintendent of Schools. The right is reserved to reject any or all bids. 2-3-12-3

FOR SALE - Admiral 25-inch color TV, working condition, double bed, good box springs and mattress. Phone 872-3878. 2-3-26-3

FOR SALE - used washers and dryer parts. Also used TV and radio tubes, wringer washer, good shape. Phone 872-2013. 2-3-26-3

FOR SALE - 1978 30-ft. Shasta 5th wheel camper. In excellent condition. $8,000. Call after 4, 872-3839. 2-3-12-3

Wedding Invitations

and Announcements

Anniversary Invitations 25th, 50th and others

Raised lettering, exquisite papers!

Check our catalogs out overnight.

The Cass City Chronicle
Phone 872-2010
5-4-17-tf

FOR SALE - Gulbransen console piano, $650. Just like new. Phone 658-8235. 2-3-12-3

On Sale
all
Wood Stoves in stock
Stay warm with one of our efficient wood heaters.

King Wood Space Heaters

Leader Add-on Furnaces, wood or coal 4 sizes

Jensen Furnaces
Hot air or Boiler - 4 models

Defiance Masters
Choice stoves & fireplace inserts

Sierra Hearth Stoves
Six models

Kalamazoo Stoves

Blaze King Stoves and Inserts - 6 models

Phone 872-3190

Dan's Auto & Fireplace Shop
Deford
2-3-12-3

FOR SALE - 250 gallon used fuel oil tank. Call 872-2711. 2-3-19-3

FOR SALE - mattress and box springs for double bed, 275 gal. gas tank with stand, International 4-row corn planter, gravity wagon. 4 south and half-mile east on Severance Road. L. Miller. 2-3-19-3

GAS GRILLS and carts - Special at $99.00. Fuelgas Company of Cass City, M-53 & M-81. Phone 872-2161. 2-5-25-tf

General Merchandise

FOR SALE Victrola record player, Necchi electric sewing machine, hide-away bed, 2 wheel trailer, back window for '79 Ford truck. Phone 872-3998. 2-3-12-3

GAS AND OIL space heaters - used. Water softeners - used. Priced low. Fuelgas Co., Inc. Phone 872-2161. Corner M-53 and M-81. 2-8-14-tf

Bids will be accepted until 4:00 p.m., April 6, 1981, on the following:

142 used wood windows
180 used steel and aluminum windows
6 used wood doors
23 used skylights
6 used fluorescent light fixtures

Bids on each article will be considered individually.

The above may be examined at the Cass City High School by contacting Clem Briolat at 872-2148. The Board of Education reserves the right to reject any and all bids. 2-3-12-3

FOR SALE - Wheelhorse riding lawnmower, 8 horsepower, 36 inch cut, $400.00. Call 872-2427 after 3 o'clock. 2-3-26-3

GAS WATER HEATERS - 30-gallon size, glass lined with P and T valve, only $134.10 at Fuelgas Co., Inc. 4 miles east of Cass City. Phone 872-2161. 2-3-2-tf

Real Estate For Rent

FOR RENT - apartment, 3 rooms and bath. Utilities furnished. Phone 872-3169. 4-2-26-6

FOR RENT OR SALE - 3 bedroom ranch house, Deford area, deposit and references required. Phone (517) 673-7773. Realty World, Hutchinson Realty, Inc., 451 N. State St., Caro. 4-3-19-tf

Apartment for rent

•Newly decorated - furnished.

Rent includes heat, water and hot water.

$225.00 per month

Call 872-3355 or 872-3230
4-1-15-tf

HOUSE FOR RENT or sale in the country. Like new, 2½ miles from town on main road. New garage, large living room and 2 bedrooms. See Russ Schneeberger at Schneeberger's Furniture, Cass City. 4-3-26-2

FOR RENT - 40 acres land. 2 miles east, 2¾ south of Deford. Phone 872-2013. 4-3-26-3

HILLSIDE APARTMENT for rent - carpeted, drapes, stove and refrigerator, air conditioning. Phone 872-3755. 4-3-26-2

FOR RENT - furnished apartment. Ideal for 1 working person. Shirley Strickland, 4431 S. Seeger St. 4-3-5-tf

APARTMENT to share - large 3 bedroom in town. Male (18-24); rent $65. Call 872-2421. 4-1-22-tfn

APARTMENT FOR RENT - upstairs, one bedroom, partially furnished, heat included, clean. Phone 872-3613. 4-3-26-2

General Merchandise

FOR SALE - 250 Kawasaki dirt bike; John Deere B tractor, $500 apiece or best offer. Phone 658-8477 mornings. 2-3-26-3

USED BOOK SALE going on yet this week at Rawson Memorial Library. Saturday, March 21, is last day. Prices now reduced. 2-3-26-1

FOR SALE - fireplace with grate, logs and irons. $125. Call 872-2524. 2-3-26-3

Real Estate For Sale

FOR SALE - 1972 12x60 Marlette trailer in excellent condition. Phone 872-4287. 3-3-26-3

160 ACRE FARM for sale - Paris township, section 31. Call 658-8185. 3-3-12-3

FOR SALE - 1970 Marlette mobile home, 12x70 with 8x25 expando - to be moved. In excellent condition. Furnished. Call 673-4237 or after 7 p.m. 673-2218. 3-3-12-3

FOR SALE - 12'x60' mobile home. Huntsville Park, newly remodeled, beautiful home, washer and dryer. Call 872-4134. 3-3-12-3

TEN ACRES woods near center of Huron county - to trade for wooded acreage near Cass City. Call 517-864-5611 after 4:00 p.m. 3-3-12-3

DAIRY FARM, 119 acres, buildings, 2 story house. Call Barb at Osentoski Realty, 673-7665. 3-3-26-1

FOR A COMBINATION of country living combined with the convenience of the city try this executive four bedroom brick English tudor home. Located on edge of Cass City, over 1,800 square feet plus recreation room and attached over sized two car garage. Many other extras. By owner 872-4726 mornings only. 3-3-12-3

HOUSE FOR SALE - 3 bedrooms, basement, 2-car garage, 13x16 red barn, 3 lots fenced-in, in Gagetown. To settle estate. Call 872-3932. 3-3-19-3

FOR SALE - 115 acre farm with building. 50 acres fall plowing, all tillable, low down payment, Land Contract. West of Minden City on Bay City-Forestville Rd. Call 864-5679 or 658-8262. 3-3-26-3

ALL BRICK RANCH, 4 bedrooms, 2 fireplaces, large living room, kitchen and more. Well taken care of. Land contract. Call Barb at Osentoski Realty Co. 673-7665. 3-3-26-1

FOR SALE - two 10-acre parcels in Cass City area, some woods, close to highway. Your choice $8000 each. Call 872-3377 or 872-4540. 3-3-26-3

FOR SALE - by owner, two bedroom Rebel mobile home, in excellent condition, on 5-11 acres of land. Only 2½ miles from Cass City on paved road. Call anytime 872-3887. 3-3-26-3

40 ACRES in Argyle township. Call Barb at Osentoski Realty Co. 673-7665. 3-3-26-1

FOR SALE - 55 acres land, no buildings, creek runs through, clay ground. Can be tiled. 40 acres workable. 15 acres new growth woods. ¾ mile off blacktop road. 2 miles east, 2¾ miles south of Deford. Phone 872-2013. 3-3-26-3

ATTENTION LAND OWNERS
Lewis Energy Corp. is now Buying Oil and Gas Leases
In Austin, Argyle, Evergreen and Greenleaf Townships
Meeting in Basement Austin Center Inn
March 28 - 8 a.m.-7 p.m.
Any land owners that have not leased their land will have an opportunity to do so. Please bring tax receipt or description of land.

General Merchandise

FOR SALE - some split, dry firewood, $22.50 face cord. Enough cotton wood sheeting boards for small building. Portable TV in black and white. Phone 872-3012. Roy Anthes. 2-3-12-3

FOR SALE - 19-inch color Sylvania TV, $250. Good working order. Phone 872-4232. 2-3-12-3

OVER 85 WOOD stoves, boilers, ad-a-furnaces, fireplace inserts and outserts on display. Complete line of accessories including insulated chimneys, brushes, fireproof-hearths and wall panels. Best prices and service. Leisure Living, 350 Divided Highway M-15, two miles south of M-25, Bay City. Phone 517-892-7212. Closed Saturday at 2, Sunday and Monday. 2-7-17-tf

HARDWOOD for sale, split and delivered, $25 per face cord. Soft wood, $15 cord. Call 872-4665 after 6:00 p.m. 2-3-12-4

FOR RENT - new - electric or manual typewriters by the week or month. Also leave your typewriters and other office equipment at our store for repair. Used typewriters for sale. McConkey Jewelry. 2-4-6-tf

General Merchandise

DENTURES - $149.00 to $190.00; partial - $245.00. D.A.D. Centers, Warren, phone 313-755-3040 or Flint 313-742-4620. 2-12-31-13

BULK PROPANE systems for grain driers or home heating. Fuelgas Company of Cass City. Phone 872-2161. 2-11-14-tf

HAY FOR SALE - first and second cutting. Call 872-3327 after 5:30. 2-3-19-3

FOR SALE - Duncan Phyfe table, end tables, old gun cabinet, assortment of old chairs, 2 wooden ironing boards, many other items. Call 872-3932. 2-3-19-3

Coal and Wood Heaters and Fireplaces
All sizes and styles
HOT WATER HEATERS —ELECTRIC AND GAS
Financing available - Instant credit
Schneeberger's, Inc.
Phone 872-2696
Main St., Cass City
2-8-30-tf

FIREWOOD FOR SALE - $25 birch; $21 mixed birch and popple; $18 popple. Call 872-3611. 2-3-19-3

Real Estate For Sale

NEW OFFERINGS BY OSENTOSKI REALTY

Lovely ranch home only 2 miles from town. Nicely landscaped on 1 acre. Tool shed and garden spot.

On paved road with 5 acres, 3 bedroom ranch with full basement, appliances included and also a swimming pool.

Older home with 35 acres. Has barn, workshop, tool shed. Borders state land.

Four bedroom home on 15 acres. Large family, newly remodeled. 2 fireplaces 50'x100' tool shed with cement floor. Priced right. OT112

On One Acre: 3 bedroom modular. All dry wall. L.P. gas. 29,900. KM104

Great income property. 2 mobile homes on 10 acres. One 1974 American 14'x60'. One 1972 Champion 12'x60' with addition. Pole barn 24'x40' 1 year old. 4 acres of woods. CT134

Less than 7 miles from Cass City. 3 bedroom, 1½ baths, full paneled basement, fireplace, formal dining room, large modern kitchen. 2½ car garage with attached breezeway. All on 4.5 acres. CT136

Give Jan, Kelly or Bill a call now.
872-4377

OSENTOSKI REALTY
3-3-26-1

REAL ESTATE

HOUSE REMODELED AND A 3 PART GARAGE

Located in the Cass City School district, features 3 bedrooms, basement, large living-family room combination, wood burning heater-fireplace with field stone. Sliding glass doors off family room lead to wood deck with above ground pool with slide. Heated workshop is a real extra. 282-CY

HOME FOR $25,000 WITH GREAT POTENTIAL

Located on Deckerville Rd. between Caro and Cass City. Features a 1 bedroom home that has 600 approximate square feet, and the upper level could be made into a large dormer. Has a 20'x30' shop plus a 37'x24' carport. Wood stove in shop. Small mobile included in the sale (could be a rental income). 311-CY

SMALL ALUMINUM SIDED HOME NEAR STATE LAND

Approximately 2 acres of land, a small basement, older garage, this little home is very cute, easy to heat and has a sunken tub. (A good deer hunting cabin too.) CY

15 ACRES WITH LOTS OF ROAD FRONTAGE

Approximately 5 acres are wooded, has a 12'x60' mobile home on it that needs cleaning up, plus other outbuildings. Cass City Schools, owner is selling on easy land contract terms. 284-HF

2 BEDROOM MOBILE WITH FRONT ADDITION (Price reduced)

Has approximately 2.01 acres with it with large pines, also a 3 car garage. This home has been completely remodeled, new furnace, carpeting, paint, hot water heater, possession could be fast. 294-CY

69 ACRES APPROXIMATE WITH 5 ACRES TILLABLE

Located between Caro and Cass City, No buildings, owner will sell on land contract. Also a very good land contract assumption is available. 262-A

McLeod Realty, Inc.
630 N. State, Caro, phone 673-6106
8498 State Rd., Millington, phone 871-4567
EQUAL HOUSING OPPORTUNITY
Commercial-Residential-Farm
Open Daily 9 - 7, Sat. 9 - 4, Other Times By Appointment
REALTOR®

Find The Service Or Product You Need In This..... ACTION GUIDE SERVICE DIRECTORY

Appliance Service

Jerry's Refrigeration and Appliance
Service and Repair
All makes and models refrigerators, freezers, electric stoves, washers and dryers
Phone 517-683-2814

Auto Bump and Paint

WOODRUFF'S COLLISION
6248 W. Pine St.
Cass City - Phone 872-4735
• Bumping • Painting and Frame Repair
Complete Auto Glass
Guaranteed, 22 yrs. Experience, Free Estimates

Auto Dealers

Ford. . . Better Ideas
For The American Road
FORD GEIGER-HUNT FORD, INC. Sales & Service
6392 Main St. 872-2300

Auto Service

Clare's Sunoco Service
• Tune Ups • Minor Repairs
• Tires • Batteries
• Undercoating • Grease & Oil
Certified Mechanic
Call 872-2470

L & S Standard Service
Phone 872-2342
Certified Mechanics
Complete Car Care Service
WRECKER SERVICE

Village Service Center
Tires • V-Belts • Batteries
Tune Ups • Brakes • Mufflers
Certified Mechanic
Free In-Town Pickup & Delivery
Phone 872-3850

Tires, Batteries and Accessories
FRANK'S
76 UNION 76 SERVICE
4546 Leach Phone 872-2866

Auto-Farm-Commercial Rebuilding Service

Faust Rebuilding Service
•Starters •Generators
•Alternators
Open 8 A.M. - 5 P.M.
Saturday 8 A.M. - 1 P.M.
6544 Main, Cass City 872-4700

Building Materials

Croft-Clara Lumber, Inc.
Cass City 872-2141
Andersen Windows
Dexter Locks
Prefinished Paneling
Mon.-Fri.-8 a.m.-5:30 p.m.
Sat.-8 a.m.-3 p.m.

H&H INSULATION & ROOFING CO.
Save Up To 40% On Your Heating Bills
•URETHANE FOAM •BLOWN IN CELLULOSE
(No Formaldehyde)
No Charge For Use Of Machine
CALL US FOR FREE ESTIMATE ELKTON 375-2420

Chain Saws

McCulloch Chainsaw Sales & Service
Phone 872-2616
Rabideau Motors Farm Division

Dining

CHARMONT
Friday Buffet 5 p.m.-10 p.m.
Mon.-Thurs. 5 p.m.-8 p.m.
Fri.-Sat. 5 p.m.-10 p.m.
Sun. 12 noon-8 p.m.
Pizza & Short Orders To Go
Cass City
Phone 872-4200

GLASS

DAVE'S GLASS
Complete Glass Service
•Commercial •Auto
•Residential
1116 E. Caro Road Caro, Mich.
Bus: 673-3828 Res: 683-2842

Hair Styling

HAIR BENDERS
Specializing in
Cutting • Styling • Perms
Tues. & Fri. - 8 a.m. - 6 p.m.
Wed. & Thurs. - 8 a.m. - 8:30 p.m.
Sat. - 7 a.m. - 3 p.m.
6350 Garfield Phone 872-3145

This space could be yours for as little as $1.25 per week.

Wood Burning Equipment

Dan's Auto & Fireplace Shop
World's Finest Wood Heat
• Complete Line of Metalbestos Chimneys
• Martin Stoves, Fireplaces & Accessories
• Sierra Wood Burning Air Tight Stoves
• Bennett-Ireland Glass Enclosures - *Free Measurement with Sale*
"Home of the Ceramic Fireplace"
Deford 872-3190

Income Tax Preparation

H & R BLOCK
The Income Tax People
•Business •Personal
and
•Farm Returns
OPEN 9-9 Daily, 9-5 Saturday
6144 E. Cass City Rd. 872-2814

Kitchens-Cabinets

KITCHEN DECOR
CUSTOM CABINETRY
Dutch made by the Amish Crystal Kitchens
Kitchens By Homecrest
•Formica •Corian •Sinks
•Faucets •Carpeting
•Congoleum •Wallpaper
415 W. Frank Caro 673-3028

Rubbish Removal

Rich's Disposal
Residential & Commercial Rubbish Removal
Container Service Available
Call 683-2233

Rust Proofing

Tuff-Kote Dinol
Automotive Rust Proofing
System 6 Waxing
Gravel Guards - Running Boards
Rock-Kote Stone Chip Protection
Phone 269-9585
847 S. Van Dyke Bad Axe

Shoe Repair

Chapelo Shoe Service
Open 9-5:30 Mon. - Sat.
Caro Phone 673-7488

WRECKER

Woodruff's Wrecker Service
24 HOUR EMERGENCY SERVICE
872-4735 Days 872-4501 Nights
6248 W. Pine St., Cass City
Collision Repair & Auto Glass

TURN DISCARDS INTO CASH - USE PROFITABLE, LOW COST CLASSIFIED ADS

General Merchandise

GAS RANGES-Magic Chef, new, 20 inches and 30 inches. Any color, from $215.10. Fuelgas Co., four miles east of Cass City. Phone 872-2161. 2-1-11-tf

Notices

Annual

Turkey Dinner

Sunday, April 5, 1981

Lutheran Fellowship Hall
Main Street, Cass City

Serving 12:30 - 3:30

Adults $4.50
Children under 12 $2.00
Preschool - free
5-3-19-3

Notices

INCOME TAX SERVICE Prompt personal attention . . .Soper's Tax Service, 3371 River St., Kingston. Phone 517-683-2815. 5-12-31-14

Napkins

- Wedding
- Anniversary
- Open House

Beverage and Luncheon Sizes

Choice of colors and designs with names and dates.

Cass City Chronicle

Phone 872-2010
5-4-17-tf

Notices

USED BOOK SALE going on yet this week at Rawson Memorial Library. Saturday, March 21, is last day. Prices now reduced. 5-3-26-1

WATER KING water softeners on sale at Fuelgas Company. Free home water analysis. 4 east of Cass City on M-53. Phone 872-2161. 5-5-1-tf

Kohn Music Store
of Sandusky

has a representative at your school every Friday.

If you need music supplies or instrument repairs, we can deliver them right to your school.

Just call 313-648-2095
Repairs may also be left at Frank's Music Store in Cass City. Thank you for your patronage. 5-3-12-6

Notices

LOST - sable and white male Collie. Looks like Lassie. Choke chain with Oakland county tag. Phone 872-2766. 5-3-19-3

Now Available

Bulk Lawn and Garden Seeds

Bigelow Hardware

6549 Main 872-2245
5-3-26-tf

LOST - 4 west, 1 south of Deford. German short-hair pointer. Brown spots on white with solid brown head. Docked tail. Female 1 year old. If found, please call 673-6348 daytime, 872-5008 evenings. 5-3-26-1

Notices

Rent Rinse N Vac

The professional do-it-yourself carpet cleaning system

Special Rental Rate Offer

Now Only **$3.99** half day

Rinse N Vac cleans the way professionals do, at a fraction of the cost.

Albee True Value Home Center
Cass City
5-1-22-10

Bingo Every Sunday

Everybody welcome

Early Birds-6:30 p.m.
Regular bingo-7:30 p.m.

St. Pancratius Church
5-7-5-tf

MARGE'S CANDY CRAFT Supplies - Selling chocolate, flavors, molds, etc. Also lessons. Phone 269-8329. 5-3-12-8

Attention Brides!

NOW 10% OFF YOUR COMPLETE WEDDING STATIONERY ORDER

Includes invitations, napkins, thank you notes, matches, etc.

Borrow our New Catalog for overnight use.

The Cass City Chronicle
872-2010
5-2-5-tf

LOST - Genie garage door opener in Cass City. Reward. If found, return to Chronicle. 5-3-26-3

50 Pound Bag

12-12-12 Fertilizer

$4.81

Wickes Agriculture

6210 Main 872-2171
5-3-26-1

FEEL BETTER FAST - We have B-15 at Old Wood Drug, Cass City. 5-3-26-3

Free Estimates

on roofing, siding, insulation, aluminum doors and windows and aluminum or Fiber Glass awnings.

Elkton Roofing & Siding Co.

Phone 269-7469
5-7-21-tf

CROSS WITH CHRIS - personally escorted two-week tours to Germany, Austria, Switzerland, Italy, Denmark, Sweden, Norway. June 23; July 7; 21; August 8. Price from $1,364 includes all transportation from Detroit, 1st class hotels, two meals daily. For free brochure write Mrs. Chris Press, 7369 Berne Rd., Pigeon, MI. 48755. Call 517-453-2202. Try a Chriscross! 5-3-19-11

Notices

LOST - ring of keys with Elkland township firemen badge. Call 872-4532. 5-3-26-1

Household Sales

7-FAMILY garage sale - corner of Church and Oak St. 1 day only, Saturday, March 28, 9 a.m. till ? Baby Clothes, old dishes, old bathroom sink, boys' clothes - size 8-10, radio, black-white portable TV and much more. 14-3-26-1

GARAGE SALE - March 30-31, April 1. 4295 Sherman St. 14-3-26-1

Services

Custom Slaughtering - Curing Smoking and Processing

Beef-Pork-Veal-Lamb

For Sale - Beef and Pork, whole or half. Wrapped in the new clear shrink film

Erla's Packing Co.
Cass City, Michigan
Dick Erla
Phone 872-2191
8-11-2-tf

LaPEER'S Arc Welding and Lawn Mowing Service. Cass City phone 872-3191. 8-6-12-tf

Chuck Gage Welding Shop

Heli-arc welding

Specializing in aluminum, stainless steel, blacksmithing, fabricating and radiator repair.

Also portable welding
All types of welding
7062 E. Deckerville Rd.
Deford, Michigan
Phone 872-2552
8-5-15-tf

EXPERT WHEEL alignment. Call for appointment. Kingston Tire Center, Kingston. Phone 683-2826. 8-8-10-tf

Ken Martin Electric, Inc.
Residential and Commercial Wiring

State Licensed

Free Estimates

Phone 872-4114

4180 Hurds Corner Road
8-10-tf

RICH'S DISPOSAL - Residential and Commercial Rubbish Removal. Container service available. Call 683-2233. 8-2-12-tf

Terrasi & Son Electrical Co.

- New installations and repairs
- Electrical heating and cooling service
- Homes - Farms - Business

Licensed Electrical Contractor
CALL ANYTIME
658-2291
Cass City Road, Snover
8-1-18-tf

FLEENOR APPLIANCE Service - 4260 Woodland Ave., Cass City. Phone 872-3697. 8-4-17-tf

Auctioneer
EXPERIENCED

Complete Auctioneering Service Handled Anywhere. We Make All Arrangements. Our Experience Is Your Assurance.

Ira, David & Martin Osentoski
Phone
Cass City 872-2352 Collect

Services

WILL HAUL junk - refrigerator, stoves, couches, car bodies, trash piles, etc. Phone 872-3943. 8-3-26-3

B AND B Refrigeration - Repair all makes of washers, driers, refrigerators, freezers and ranges. Call Caro 673-6125. 8-5-1-tf

ELMER H. FRANCIS, licensed builder. New homes or remodeling. Roofing, siding, barns, pole buildings. Phone 872-2921. 8-11-7-tf

Aluminum Siding
Eave Troughs, Storm Windows and Doors

Installed by Licensed Contractor

Workmanship Guaranteed

Please call evenings

Call 872-3320
Ray Armstead
8-4-10-tf

PIANO TUNING and repairing on all makes of pianos. 20 years' experience. Member of the Piano Technicians Guild. Duane Johnston, Bad Axe, Mich. 48413. Phone 269-7364. 8-2-1-tf

Lathe & Mill Machining
Heli-Arc and aluminum welding
Machine and casting repair
Gear and spline repair

"Your satisfaction is our guarantee"

Kingston Machine

2½ west and 1/8 south
Open 9 to 5 Monday-Friday
Phone 683-2185
8-3-5-5

FAGAN'S THUMB Carpet Cleaning - Dry foam or steam. Also upholstery and wall cleaning. Free Estimates. Call toll free 1-800-322-0206 or 517-761-7503. We welcome BankAmericard - Master Charge. 8-3-20-tf

Income Tax Service

Federal and State

For appointment call

Mary Jane Ryba

872-2993
8-1-15-tf

INTERIOR AND Exterior painting - Install windows, drywall, panelling, ceiling tile, etc. Theron Esckilsen, 4314 Maple St., Cass City. Phone 872-2302. 8-7-19-tf

AUCTIONEERING - see Lorn "Slim" Hillaker. Top dollar for your property. Phone 872-3019, Cass City. 8-10-3-tf

Brooks' Landscaping

6389 7th Street
Cass City
Full line of trees & shrubbery
Fruit trees

Call collect 872-2932

Evenings or week-end appointments
8-3-5-6

EXPERT BRAKE service from $29.95. Call for appointment. Kingston Tire Center, Kingston. Phone 683-2826. 8-8-10-tf

CHAPPEL'S Repair Service - odd jobs. No job too small. Phone 375-2510. 8-5-1-tf

Services

NOTICE: All bean growers - you must bring in your bean knives now for hammering or rebuilding your worn-out knives better than new. Over 30 years' experience. Guaranteed satisfaction. Ubly Welding and Machine Shop, Ubly, Mich. Phone (517) 658-2211 or 658-8722. 8-1-29-16

Farm Equipment

FOR SALE - roto tiller, just tuned up. Phone 872-2155 days or 872-3519 evenings. 9-3-26-1

FOR SALE - 49 Ford tractor, grader blades and harrows included, also three-point hookup, 16-foot boat and trailer. Call 658-8750. 9-3-19-3

FOR SALE - calf hutches, new. Phone 872-3878. 9-3-26-3

FOR SALE - 8'x14' Miller tilt bed implement trailer, tandem axle. Also 1955 Ford Major diesel tractor, $850 each. Phone 872-2579 after 6 p.m. 9-3-26-3

Livestock

FOR SALE - 3-year-old Arabian quarter horse, a filly for $450. Call 872-4016 after 4 p.m. 10-3-19-3

FOR SALE - 4 gravity fountains attached to barrels, 8 heat lamps with bulbs, 2 single feeders and 4 feeder pig feeders. Phone 872-3531 between 10 a.m.-1:00 p.m. 10-3-19-3

FOR SALE - white quarter horse mare, mule mare colt, pony saddle, pony cart, horse-drawn buggy. Phone 269-8803. 10-3-12-3

Help Wanted

THUMB AREA Commission on Aging needs site manager 3 days a week, 4 hours a day. Call 872-4361. 11-3-26-2

WANTED - baby sitter in my home, days part-time for 3 children. References. Phone 872-4674. 11-3-26-3

TAKING APPLICATIONS for part-time help for spring season. Must be 18 or over. Must have chauffeur's license. Progressive Plant Food, 4155 Vulcan St., Cass City. 11-3-26-1

FULL-TIME SALES opportunity: Avon. Good earnings, benefits. Call 872-2525 or write 2841 N. Van Dyke, Decker, Mi. 11-2-19-6

Work Wanted

BABY SITTING job wanted. Daytime preferred. Phone 872-3528. 12-3-12-3

WILL DO BABYSITTING in my home. Live in town. Have lots of experience and references. Call 872-4659. 12-3-19-3

Card of Thanks

I WANT TO thank my many friends for the prayers, calls, cards and gifts while I was a patient for heart surgery at Ingham Medical Center, Lansing. A special thanks to Pastor Fruendt for his visit and prayers at Lansing as well as at home. Also special thanks for the gift from my friends at the Coffee Shop. Also to Russ and Marie Deneen and all my children for all the nice things they have done to help me. And for the wonderful team of doctors and nurses at Ingham Medical. They are terrific. God bless you all. Iva M. Peterson. 13-3-26-1

FOR SALE BY B.A. CALKA REAL ESTATE

FAMILY HOME
Exceptional view from this "hilltop home" - new subdivision - 3-4 bedrooms - very functional home - "The Best of Everything" fireplace - lots of storage. $95,000 terms.

VACANT --- Immediate Possession!!!!
BLOCK BUILDING 22x58' situated on approximately ¼ acre of land; 400' deep well with own water system; toilet in; 220 wiring; plus more --- located 1½ miles from Cass City. Offered to you for $9,000.00 ---- Sellers will hold land contract.

A FINE HOME FOR YOUR FAMILY!!!
IN CASS CITY: RANCH TYPE HOME with about 1400-1500 square feet --- 3 bedrooms carpeted with lots of closet & storage space - FIREPLACE with heatilator and glassed front - basement; garage - many features --- $55,000.00 terms.

SAVE GAS!!!! Aluminum sided home 1½ story - 3 bedrooms; furnace plus wood-burning stove connected to furnace; glassed in and finished off front porch - heated - French doors - basement; 2 car garage; plus storage building - WALK TO STORES, PLAYGROUND, HOSPITAL, CLINICS, etc. Offered to you for $42,500.00 -- Remember, immediate possession. Your inspection invited!!!!

NEAR CASS CITY: 1.3 Acres - 1½ story brick home; wet plastered; formal dining room; 3 bedrooms; carpeted; 1½ BATHROOMS; beautiful setting - lots of trees, flowers, shrubs . . . Situated on Schwegler Road . . . Your inspection invited!!!! Offered to you for $49,500.00.

SPECIAL!!! 10 Acres near Cass City; COMPLETELY remodeled 4 bedroom home - large living room with Georgian Marble fireplace; plus 16x32' FAMILY ROOM with Brick FIREPLACE; 2½ BATHROOMS; full basement; 900' on Cass River; well insulated; 2½ car garage 34x36' - PLUS L-shaped POND 90x120' stocked with fish; plus many other features; PLUS 16x44' modern building for boarding; raising, grooming POODLES - will house 16 dogs - building is heated. Let us tell you about it. A BEAUTIFUL HOME WITH BUSINESS OPPORTUNITY --- Offered at $117,500.00 terms. Sellers will hold land contract!!!!

HAMMER, NAIL & PAINT BRUSH SPECIAL!!! 3 bedrooms; 1½ story home - near old bank building in Clifford, Michigan. Total price $2500.00.

LOTS OF ROOM FOR YOUR CHILDREN!!!!
IN CASS CITY: The Meadows Subdivision --- RANCH TYPE HOME with 3 car garage attached - FIREPLACE - New natural gas furnace; well insulated - 2½ BATHROOMS; 12x40' Family room carpeted - many, many features - nicely landscaped - two lots - Has to be seen to be APPRECIATED!!!! Your inspection invited -- Offered to you for $69,500.00 Terms. Possession in April 1981.

SPECIAL!!!
39 ACRES - Close in to Cass City: RANCH TYPE HOME with 2 FIREPLACES; many features - two car garage attached; EXTRA LARGE POND beautifully landscaped; some woods; lots of blacktopping; large building for storage, etc. HAS TO BE SEEN TO BE APPRECIATED!!! Your inspection invited!!! $90,000.00 seller will hold land contract.

IN CASS CITY: 1½ story home with 3 bedrooms; 1 extra large dormitory style; full basement; wall to wall carpeting; natural gas furnace; well insulated; $40,000.00.

IN CASS CITY: Beautiful setting - on one Acre - lots of Pines, etc. 1½ story home; newly decorated; wall to wall carpeting; full basement; 2 bedrooms up and 2 bedrooms down; plastered walls on 1st floor; workshop in basement; natural gas furnace; 2 car garage plus storage building - many other features - offered to you for $45,000.00 terms.

GAGETOWN: RANCH TYPE HOME with 3 bedrooms; 1½ bathrooms; aluminum siding; highest heat bill for month $65.00 - 2 car garage; comes furnished or unfurnished; extra large lot 110x132' $38,500.00 furnished - If you qualify, about $300.00 down payment.

IN CASS CITY: BRICK (double) & Aluminum -- 6 rooms with 3 bedrooms; wall to wall carpeting practically brand new - remodeled kitchen; some built-ins; furnace plus Wood burning Franklin Stove with Kool Krete Base - 2 car garage attached; extra large lot landscaped 124x132' --- Offered for quick sale at $42,500.00 terms.

5 ACRES: on Highway comes with 12x60' mobile home plus 8x10' addition; wall to wall carpeting; comes with electric range and refrigerator, curtains and drapes; 1 bedroom suite, etc. Offered for $19,500.00 - distant owners want quick sale!!!

EXECUTIVE COUNTRY HOME: 4.7 ACRES on blacktop road - Quad-level with over 3,000 square feet of living space; 24" insulation in attic plus walls are insulated; extra large kitchen with many built-ins; formal dining room; 2 FIREPLACES - large family room; 3½ bathrooms; large 2 car garage; plus swimming pool; patch of woods; pond - Your inspection invited!!!

MOBILE HOME: Situated on 5 Acres - Highway - 12x60' with 2 bedrooms; plus 8x10' addition - many other features --- $19,500.00. Your inspection invited!!!!

COUNTRY HOME: Near Cass City --- 2-3 acres - Frame home with Masonite Siding; 3 bedrooms; furnace; newly insulated; wall to wall carpeting; barn with water to barn; property fenced; your inspection invited!!!! $38,900.00 terms.

EXECUTIVE HOME IN VILLAGE: RANCH TYPE with over 1900 square feet of living space plus 2 car garage attached; all large rooms; living room 20x21' with large picture windows; formal dining room; large laundry room; many built-ins; FIREPLACE - built in shelving - ceramic baths - patio under cover; beautifully landscaped; 250' to golf course - $75,000.00.

NEAR CASS CITY VILLAGE LIMITS: BRICK & Aluminum home 28x80' with 2 car garage 26½x24½' - GEORGIA MARBLE FIREPLACE with heatilator - wet plastered - all large rooms; full basement; lots of closet and storage space; 3 acres nicely landscaped; over 70 pine trees - all copper plumbing - Thermo-pane windows; many built-ins - $78,500.00 - Your inspection invited!!!!

CLIMBING EXECUTIVE HOME: In Cass City --- One story home with over 3,000 square feet of living space; all extra large rooms; kitchen with Birch cabinets; many built-ins; sliding glass doors lead to Florida Room 12x30'; glass enclosed; 12' brick planter in kitchen; BRICK CONSTRUCTION and well insulated; kidney shaped pool heated - beautiful FIREPLACE in family room 24x31'; all thermo-pane windows; 2 car garage plus storage and workshop; situated on approximately 1 acre of land nicely landscaped - offered to you for $92,500.00 terms.

BRICK HOME with 3 bedrooms; family room; den; natural gas heating system; basement; wall to wall carpeting; open stairway; laundry room off kitchen; 1½ bathrooms; garage; corner lot with many trees and shrubs, a home with a lot of "CHARACTER." Priced to sell at $41,500.00 terms.

SPECIAL!!!
HIGHLY PRODUCTIVE SOIL!!!
20 Acres near Cass City -- Brick & Aluminum siding home; Remodeled - extra large kitchen with many cabinets; Andersen windows; new bathroom; wall to wall carpeting; basement; many other features; comes with refrigerator and range; new TOOL SHED 30x40' cost over $6,000.00 plus 30x42' building into stalls for horses - Ill health - moving to Florida!!!! Reduced from $52,500.00 to $45,000.00 terms.

HAMMER & NAIL & PAINT BRUSH SPECIAL!!!!
2 story home with 3 bedrooms; acre of land - blacktop street - near stores, etc. Priced to sell for $5,500.00. Owner will hold land contract. IMMEDIATE POSSESSION.

MOBILE HOME: Approximately 14x60' Brand New - FIREPLACE; comes with refrigerator, range, drapes & curtains; table & 4 chairs; air-conditioner - skirted: $15,500.00. Seller will finance. Ready for immediate possession!!!!

VERY GOOD INVESTMENT!!!
80 ACRES near Kingston ---- 1½ story home with practically new roof; 145' deep well - situated on a knoll with lots of shade trees; knotty pine kitchen cabinets; 40 acres clear - 40 acres woods and gravel pit ---- to settle estate offered at $52,500.00.

VACANT LAND - highly productive - all clear - well drained - 38 ACRES --- $50,000.00 terms --- near GAGETOWN. Immediate Possession.

20 ACRES - 4½ miles from Cass City - 17½ acres of woods - building site - blacktop road - distant owner wants immediate sale -- $16,000.00 terms.

ATTENTION NEWLYWEDS OR RETIREES!!!
Country Home: Very neat 1½ story home - 2 bedrooms down and 2 up - easy to heat - new wall to wall carpeting; aluminum siding with new shutters; full basement; garage attached - corner lot 180x190' - many other features!!! Priced to sell at $38,900.00. Your inspection invited!!!!

1 ACRE ON M-53!!
COUNTRY HOME!!! On M-53 Highway - close in to Cass City --- 1½ story home with 2 bedrooms - hardwood floors - natural gas furnace; dining room and breakfast nook - basement; lots of trees, shrubs and flowers - Immediate Possession - PAINT BRUSH SPECIAL!!!! Offered to you at $26,500. terms.

20 ACRES: Just off of Deckerville Rd., partially wooded with excellent building site; BORDERS STATE LAND; available with low down payment on Land Contract - $16,000.00.

NEWLY DECORATED!!
BETWEEN CASS CITY & KINGSTON: RANCH TYPE home with 3 bedrooms; DeSHANO home - wall to wall carpeting - basement; 5½ years old - vinyl siding; 1½ bathrooms; 3.4 ACRES --- all this for $41,500.00 terms. Will accept 12-14 ft. mobile home.

See, Call or Write to: **B.A. Calka Real Estate**
B.A. Calka, Realtor 6306 W. Main St., Cass City, Mi. 48726 Telephone 1-517-872-3355
List of Foreign Investors Ready to Buy

LISTINGS WANTED ON ALL TYPES OF REAL ESTATE
IN TUSCOLA, HURON AND SANILAC COUNTIES
WE SELL FARMS AND HOMES AT 6%
Serving the Thumb Area for over 27 years

GAINOR'S MEAT PACKING

1 mile north, 1 mile west of Bad Axe

CUSTOM BUTCHERING

PORK & BEEF

Hogs are Scalded - not Skinned

Check Our Prices On
Beef and Pork
Half or Whole

Meat For Sale
Retail and Wholesale

Call Collect

(517) 269-8161 or (517) 269-9375 or Dave Reed at 872-2827
5-11-20-tf



CRAIG TONTI

Tonti basketball all-stater

Craig Tonti is a consensus Michigan High School Class C all-stater.

The ball handling guard was selected on the first team squad selected by Associated Press and the Detroit Free Press. He was on the second team of the Detroit News. The United Press team has not been announced.

Probably the most prestigious team is the one picked by the coaches for the Free Press. In the Free Press, Todd Comment was named to the fourth team

Tonti led the Saginaw Valley in scoring with an average of just under 25 points. He set the one-season scoring record for Cass City High School.

Softball sign-up in Owendale

Boys and girls in the Owendale-Gagetown area who want to play baseball or softball this summer can sign up at the Owendale Community Building Tuesday from 7-8:30 p.m. or Saturday, April 4, from 1-3 p.m.

A parent or guardian must accompany their child to sign the permission form. Registration fee will be $5.

This includes the girls' Ponytail League, ages 8-13, and boys' Little League, Traveling League, Pony and Babe Ruth Leagues, ages 8-16.

Anyone having uniforms from last year should turn them in at this time.

The program is sponsored by the Brookfield Township Park Commission.

SIMULATED ENGRAVED BUSINESS CARDS
AVAILABLE 1-COLOR OR 2-COLOR
Cass City Chronicle

Saturday bowl-a-thon to raise funds

Members of the Saturday Teens and Saturday Spinners bowling leagues will be conducting a bowl-a-thon Saturday at the Charmont to raise funds for the Muscular Dystrophy Association.

The 66 youngsters in the leagues will be accepting pledges for each pin they knock down in their three games or outright donations.

Persons who haven't been contacted beforehand by one of the bowlers but who would like to contribute are invited to drop by the Charmont while the leagues are bowling, according to Bev Loucks, the organizer of the leagues.

The Teens, for youngsters 12-16, starts bowling at 11 a.m., followed by the Spinners, ages 7-13, who start at 1 p.m.

A representative of the Muscular Dystrophy Association will be present April 4 to present a trophy to the youngster in each league who raises the most money.

Tourney still open

There is still more room for teams, doubles and singles in the 33rd championship tournament at Bad Axe Lanes for members of the Bad Axe Women's Bowling Association, according to association secretary Connie Swartzentruber.

The deadline for entering is April 8.

Recreational League basketball

Shetler's takes easy win for league championship

As expected, Shetler's walked off with the regular season championship of the Cass City Recreational League with an easy victory over McMahan's Thursday, 82-40.

Actually the game was decided in the first quarter when Shetler's raced to a 20-12 lead. At the half it was 41-19 and the Plumbers had the title safely locked away.

Shetler's used its usual balanced scoring to post the victory. Paul Beachy netted 15. Others in double figures were Kent Shetler, 13; Bill McLellan, 10, and Tom Mattison, 10. No McMahan player reached double figures.

The real battle in the league was for second place last Wednesday when Stevenson's battled People's State Bank. The Insurance five registered a 78-64 decision.

Stevenson's moved out to an early lead in the first quarter, 14-11. The winners widened the margin by halftime to 39-29.

People's bounced back to close the gap to 58-52 only to fall back again as Stevenson's powered its way to a 20-12 last period margin.

Mark Green poured in 26 points to lead the winners. Tom McIntyre netted 14, Bill Stevenson, 12, and Rick Knowlton, 11. Norm Stephens led the losers with 17 points and Dirk Sutherland scored 12.

In other games Charmont topped Erla's, 85-34, and Hillaker's Auctioneers topped Caro Plumbing, 72-54.

Charmont made it an all-losing season for Erla's with its easy win. The winners bounced out to a 17-4 first quarter lead and was in front 36-11 at the half.

The first half surge was led by Dave Doerr and Scott Hartel who scored 21 of the 36 points.

Doerr finished with 23 points and Hartel netted 20. Tim Severance with 17 points and Mark Dost with 12 helped in the winning effort. Chuck Hendrick led the losers with 16.

Roy Calahan broke the single game scoring record for the league with 39 points to pace Hillaker's past Caro Plumbing.

Hillaker's led all the way after taking a 19-12 first quarter lead.

Besides Calahan, Joe Hillaker with 11 points helped with the Auctioneer's attack. Jay Owens led the Plumbers with 24, followed by Gary Zellar with 10 points.

Final Standings:

	W	L
Shetler's P & H	13	1
Stevenson's Ins.	12	2
People's State Bank	11	3
Hillaker's Auction	6	8
Charmont Lanes	6	8
McMahan's Auto	4	10
Caro Plumbing	4	10
Erla's Food Center	0	14

Playoffs underway

Besides winning the regular season championship, Shetler's drew the bottom bracket in the league playoff while the next two top seeded teams are in the top bracket. The champions will not face either of the challengers until the finals, providing there are no great upsets.

Play-offs were to start Wednesday, March 25, in the Intermediate gym at Cass City.

At 8:20, Stevenson's faces McMahan and in the nightcap People's faces Erla's. Stevenson's and People's finished second and third in the regular season.

Thursday night Shetler's faces Caro Plumbing in the early game while Charmont faces Hillaker's Auctioneers in the nightcap.

The semi-finals will be played Wednesday, April 1, with the first game at 8:20 p.m.

For the finals the teams will switch to the high school gym for a game starting at 2:30 p.m. Saturday, April 4.

CETA cuts may swell welfare rolls

Continued from page one

In 1980, a total of 222 persons had such jobs, of whom 103 previously received public assistance or were still receiving partial welfare aid . Based on that experience, she said, many of the people now losing their jobs will go back on welfare.

In addition, the HDC had 26 persons being paid with Title II-D public service employment funds who were working in its weatherization program or in the office.

Basic funding for the weatherization comes from another federal source, but the loss of the 26 workers will slow the pace of weatherizing homes of low-income persons, in order to reduce their heating bills.

Elimination of the above programs and the loss of the SYEP will mean some staff reductions, but as of the end of last week, Mrs. Vandemark was still analyzing the impact of the cuts.

A total of about 445 persons in the Title II-D work experience (not entirely run by the HDC) and public service employment programs will lose their jobs.

About 72 persons in various II-D job training programs will be transferred to other CETA classroom and on-the-job training programs.

The consortium will probably cut two staff members at the end of the fiscal year, Lenard indicated.

OTHER CUTS

The Owendale-Gagetown Schools stand to lose eight CETA employees, two janitors, an aide and athletic assistant at the high school and an aide, two janitors and a combination aide and janitor at the elementary school.

The Cass City schools do not have any CETA employees.

A CETA-paid helper at the Cass City wastewater treatment plant will lose his job.

Tuscola county does not have any CETA employees in the courthouse or sheriff's department.

Tuscola County Community Mental Health Services has a total of eight aides and aide-drivers employed in its adult activity and work activity programs. Some will be paid with regular mental health funds, so not all will lose their jobs, according to agency Director Dennis Johnson.

The Thumb Area Commission on Aging has seven CETA employees, but will probably put five of them on its regular payroll, according to Director Ron Cassie. Two outreach workers will lose their jobs.

As indicated by the total numbers of persons losing their jobs, the above examples are only a sampling.

SUMMER YOUTH

Lenard asked both the HDC and Huron ISD to submit bid proposals to operate the CETA-funded Summer Youth Employment Program.

HDC has operated various CETA programs for 7½ years and the summer program for five under contract with the consortium. The Huron ISD has operated the year-round CETA Youth Employment Training Program for 1½ years.

The board ultimately voted to award the contract to operate the summer program to the Huron ISD.

The determining factor appeared to be that of the total of $474,000 allocated this summer, the HDC budgeted $46,837 for administration and $45,003 for staff, which the corresponding ISD figures were $17,250 and $34,000.

The ISD proposal calls for an average of 323 youths to work 35 hours per week for a total of 10 weeks.

'Workfare' plan comes to end

The immediate impact of the end of the CETA jobs program at the Tuscola County Department of Social Services will be in the loss of 16 clerical aides and drivers, who were paid with Title II-D funds.

"It will mean our services will slow up considerably," said DSS Director Onalee Detwiler. DSS offices in Sanilac and Huron counties face similar cutbacks.

The service aides and drivers started at the minimum wage of $3.35 an hour and could receive a maximum of $3.69.

"I think you could make that generalization," Mrs. Detwiler replied when asked whether most of those losing their jobs will end up on welfare once their unemployment compensation runs out. "It doesn't make any sense at all." They will make less on welfare than they made on CETA.

More serious to taxpayers' pocketbooks is that the demise of the Tri-County Public Service Agency will mean the end of the general assistance workfare plan.

Since last July, the agency had supervised able bodied general assistance recipients, who were required to work off payments at the rate of $3.35 per hour.

Tri-County's primary purpose was to run the CETA Title VI program, including supervision of those employed in it (plus those in the workfare program) as they performed such tasks as cutting brush, park maintenance and painting public buildings.

General assistance recipients who refused to work were cut off from receiving benefits for three months before they became eligible again.

According to DSS Assistance Payments Supervisor Tom Dillon, since last July, 308 persons had their general assistance payments cut off due to "non-compliance," at a savings to taxpayers through January of $156,620.

The 434 who worked during that period "earned" $77,878. Also during that time, 97 cases were closed at a savings of $13,937, presumably because they found employment due to the work experience they gained in the workfare program.

About 140 persons are working now, Dillon said, who after March 31 won't have to work to receive their general assistance payments, because the means will no longer exist to supervise them at work.

General assistance is a state supported funded program. Unless Lansing appropriates them, the funds don't exist, Dillon said, for the three upper Thumb social service departments to set up their own program with on-site supervisors.

There are only enough funds for one half-time program supervisor in each county.

Sun may power toys of future

They talk, they walk, they listen. They respond to touch and sound and continue to delight children of all ages everywhere. Happily, toys are as affected by technology as your new car or dishwasher.

According to the Toy Manufacturers of America, the introduction of electronics is only the beginning of many far-reaching changes that will affect the toy industry in the years ahead. Replacing the use of batteries in many toys will be solar power, using energy cells that never wear out.

Millage vote set for roads

Continued from page one

mandated effort.

However, a single agency must be designated to receive the $5,916 in state funds to do the planning and to coordinate the overall effort.

Several commissioners were reluctant to have the Planning Commission take on that role, because of their previous decision, so Duggar agreed to explore another option. The option is to see if the Human Development Commission will take on the task.

If that isn't possible, the board will probably okay letting the Planning Commission do the job.

The 1981 revenue sharing budget was approved, with only one change.

Librarians from libraries in the county protested the board's slashing their request for $14,730 in federal revenue sharing funds in half.

They proposed an allocation based on 30 cents per resident.

The board finally approved 20 cents per capita, for a total of $9,835.

As of Jan. 1, the revenue sharing account had $304,619 in it, to which $371,045 should be added this year, for a total of $675,664.

The allocations approved by the board Tuesday were: Health Department, $75,000; libraries, $9,835; roads, $75,000; public safety, $322,142, and general government, $193,686, which ideally will be left at the end of this year for carryover into 1982.

By Bill Myers

Taking Stock



The caller was worried and fearful. As a retiree he hadn't worked for several years, and now his income was less than his expenses.

He wanted to know if I could help him figure out something.

In cash and stocks and bonds the man, whom we'll call Al, had $350,000. His house was valued at $300,000. He and his wife lived alone. Children, all grown and out of school, were self-supporting.

We went over his income:

$100,000 in stocks, yielding $5,000.

$50,000 in taxable bonds, yielding $5,000.

$75,000 in U.S. Savings bonds, H bonds yielding about $6,000.

$75,000 in CD's, short maturities, yielding $9,000.

$50,000 in tax-exempt bonds, yielding $4,000.

Social security, annual benefits, $6,000.

Total value: $350,000.

Total income: $40,000.

In addition there was a company pension of about $15,000 a year, but because of withdrawals, this had only a couple of years to go. So we left it out of considerations.

There you have it. A family without dependents, worth two-thirds of a million, with a fancy house, an income of $39,000 a year. And no expensive hobbies; Al had sold his boat. Considering everything, he was truly a desperate man.

I was pretty blunt.

"Al, as a money manager, you're batting .142. Out of seven things you should have done — you've done only one."

"What one was that?"

"You sold your boat."

"O.k. — so tell me where you think I went wrong."

Stand by for the litany of errors — or at least what this simple country boy thinks were errors.

1. If you need current income, (I said to Al) you don't need stocks, yielding about 5 percent. Oh, I know they're supposed to grow. That's what the salesmen have been saying since 1967, when the market was at the same level as it is today.

2. You don't need U.S. Savings bonds. They pay a measly 8 percent. If you insist on holding government bonds, get some of the regular ones at 12 percent. Cashable anytime, no penalty for early sales.

3. You don't need H-bonds, now paying 7½ percent — even worse than the E bonds, (U.S. Savings). You have deferred interest payments which will be due on cash-in, but you'll make back your tax in extra income within a year.

4. Get out of CD's. Oh, yes, they're insured, but if you want safety, a money market fund invests in even safer stuff than a bank does. You're not locked in for a definite period and the yield will be better than CD's, over a span of a year or two.

5. You do need some more tax-exempt bonds, since you're in a 34 percent bracket. Easy to get 11 percent on some AA-rated municipals now.

6. You ought to sell your house, you can't afford a $300,000 house. Take a 14 percent mortgage on it if you have to. For simplicity, that's $42,000 in interest you'd get. You'd save another $8,000 in taxes, maintenance and insurance.

Then rent a nice 3-bed room apartment for $12,000 a year. You've come down a bit in the world, but you're ahead $38,000 on your cost of shelter.

Shifting money out of U.S. Savings and H bonds, and out of stocks into 11 percent tax exempts will double your after-tax income from these investments. That's right, double it. They're now bringing you $13,200 after tax. They could bring you in $27,500 in tax-free income.

Instead of $40,000 gross you get today and which you can't stretch far enough, you'll have over $90,000 a year. If that won't do you, spend some of your capital. Let your heirs do the worrying.

Al is thinking it over.

Bill Myers, a retirea country editor and investment manager, lives in Boca Raton, Fla., and Lapeer, MI.

Two killed in traffic accidents

Continued from page one

rolled over, landing on its wheels.

At 10:30 a.m. that day, deputies said, Eugene H. Hergenreder, 57, of 3386 Washington Street, Kingston, was westbound on Bevens Road, east of Hurds Corner Road, when his car collided with a deer.

MISCELLANEOUS

Don DeLong of 3447 Englehart Road, injured in a March 10 traffic accident in Cedar Rapids, Iowa, improved a little during the past week, according to his daughter-in-law, Denice (Mrs. Duane) DeLong.

He is still in Mercy Hospital in Cedar Rapids and may undergo surgery there this week, It is still unknown when he will be coming home, she said, but it could be a couple of weeks after the surgery.

It was incorrectly reported last week that Ronald VanAllen backed into the car of Craig Kelley. The car that was backed into belonged to Joann M. Peters. Kelley was a witness.

Freezing ground pork

When freezing ground pork for serving on a bun, shape it first into patties, then separat each with a double thickness of wrap and stack before wrapping, suggests the National Live Stock and Meat Board. Or if loaves and other dishes will be planned for the future, package in portions of suitable size. Frozen ground pork should not be seasoned before freezing since the flavor of most seasonings intensifies during freezer storage.

Cass City Lions
Breakfast
Pancakes
Sausage
Eggs
Sunday
Mar. 29 7-11 a.m.
At
Cass City Gun Club
— DONATIONS —
Proceeds for Leader Dogs

Coming
Town-Wide
Garage Sale
Sponsored by
Cass City Retail Committee
Call Norma Wallace
872-2657
to list your sale
for advertising
Entry Fee. . . .$8.00

Euchre Party
At
Cass City Gun Club
4 south, 1 east, ¼ north of Cass City
Saturday
March 28 7:30 p.m.
$3.00 Person
Cash Prize
Everyone Welcome

Cass City Church of God
2 Films
"A Thief in the Night"
"A Distant Thunder"
April 2 - 3
7:00 p.m.
Both Films Shown Each Night At
Cass City Intermediate School
Admission . . . Free

SPONSORED IN COMMUNITY INTEREST BY
THE CASS CITY STATE BANK

Doubles Bowling Tournament
At
Charmont Lanes
$300 FIRST PLACE AND TROPHIES
Open to men and women
Any Combination
All Through April
Saturdays 9 p.m. Sundays 1 p.m.
For Times Call 872-2307
Sponsored By
Colony House Softball Team

HWI®

The Friendly Ones®

Early Spring

SALE STARTS TODAY!

© HWI
Mr. Friendly

Today's Home

Do It Yourself & SAVE

SALE

MOST ITEMS IN THIS SALE PIECE AT REDUCED PRICES

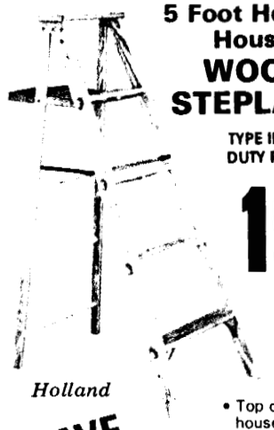

5 Foot Heavy Duty Household WOODEN STEPLADDER

TYPE II: COMMERCIAL DUTY RATING 225 LBS.

19.97

Holland

SAVE NOW!

- Top quality, heavy duty household stepladder
- Dowel braced back legs
- Fully rodded steps for extra support

791 600/5FT(0-1)

SKIL®

3/8" Variable Speed REVERSING DRILL

28.88

- Double insulated
- Forward or reverse
- Lock-on button
- Equipped with chuck key

328 764/584(1-5)

2'0" x 6'8" Birch FLUSH DOOR

19.88



- Versatile ready to finish interior door
- Great to use for table tops

161 292/2068(0-1)

OTHER SIZES AVAILABLE





Wet Surface ROOF CEMENT

GALLON **3.17** 5 GALLON **12.97**

- Apply in any weather
- Tough, weatherproof seal

108 047/GAL(0-6)
108 056/5GAL(0-1)

White Latex WALL PAINT

7.97 GALLON

- Covers plaster, drywall, masonry; washable finish
- Easy soap and water clean-up

790 610/Y36W706(0-4)

Glotex

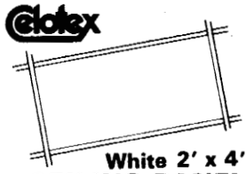

White 2' x 4' CEILING PANEL

IN FULL CARTONS OF 8 AT THIS SALE PRICE **1.54** EACH

- Designer white panel
- Plain smooth surface
- 1/2" thick

104 577/100(1-40)

SEE BACK COVER FOR LOCATION OF YOUR PARTICIPATING HWI BUILDING/HOME CENTER

PLYWOOD to build with

© HWI
Mr. Friendly

Our volume purchasing of plywood and lumber allows *The "Friendly Ones"* to pass on big savings to you! See us for your needs!

ROOFING

Does the wind whistle through your shingles? Now is the time to check it out. Start that repair or reroofing project today with the qualified assistance and materials you'll find at your HWI Building Material or Home Center.

½" x 4' x 8'
DRYWALL SPECIAL PRICES

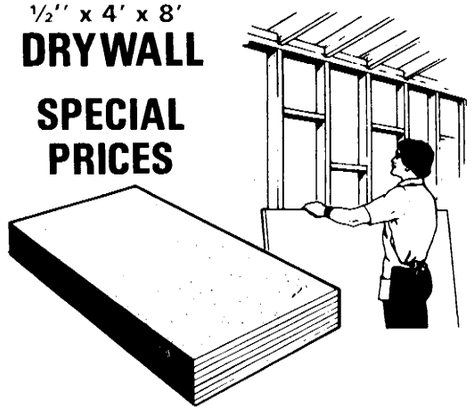

MAY NOT BE AVAILABLE AT ALL STORES

U.S.G. ALL PURPOSE READY-MIXED
JOINT COMPOUND

5 GALLON PAIL
7.97

- Non-asbestos; for taping, topping and texturing
- Crater free results
264 458/62(1-42)

Fiberglass INSULATION

15" WIDE KRAFT COVERED R-11

For greater household energy efficiency and lower fuel bills, insulate your home with clean, lightweight, incombustible insulation. The higher the R-value, the better the resistance and performance of the insulation. Visit or call our store for current price and availability



R Value fact sheets are available

RURAL MAILBOX
5.27

- Ruggedly constructed galvanized steel; ribbed design — adds strength
- 6¼" x 8¾" x 18"
205 780/1-1(0-1)

Steel City

BLACK RURAL MAILBOX 5.57
206 431/1-C(0-1)

4" x 4" Wooden MAILBOX POSTS

Treated Pine
19.97

Cedar
25.97

- Resists damage by rot, decay or insects
218 455/PMP-33-U(1-30)
218 437/CMP-44-U(1-30)

4 Foot x 8 Foot
¼ Inch Tempered
HEAVY DUTY PEGBOARD
9.97 Per Sheet

- Turn empty wall space into fingertip-handy tool hangups
- For kitchen or garage
- Heavy duty board
112 639/¼-4x8(1-50)

CLIP SAVE!
COUPON
HWI
HOME PLANS BOOK
FREE
WITH COUPON
270 067/HWI(0-50)
LIMIT ONE COUPON PER CUSTOMER
Additional or without coupon 49¢

 © 1980 Hardware Wholesalers, Inc.

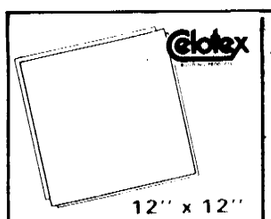

Celotex

12" x 12"

White

CEILING TILE

21¢ EACH

In Full Cartons of 64

- Plain white tile
- For a lighter, brighter overhead

104 283/250-1(1-30)

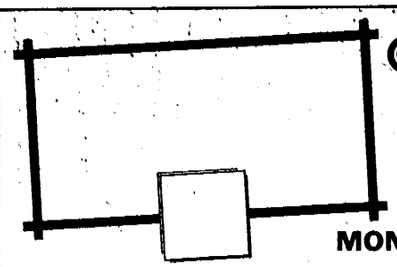

Celotex BUILDING PRODUCTS

MONACO

12" x 12" x ½" Tile

27¢ EACH

In Full Cartons of 64

- Easy to install
- Softly contoured pattern

103 523/285(1-30)

2' x 4' x ½" Panel

1.88 EACH

In Full Cartons of 8

- 1/2" thick
- Stippled pattern

103 499/185(1-40)

SEE THE DO-IT-YOURSELF CELOTEX CEILINGS AND GET IN ON THE WHEELIN' N' DEALIN' SWEEPSTAKES

"REGISTER TO WIN VALUABLE PRIZES AT YOUR NEARBY HWI STORE."

No Purchase Required

Power Products Co.

Fluorescent

GRID LIGHT

For Suspended Ceilings

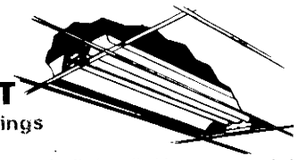

16.88 IN CTN.

- Easily installed in any suspended grid ceiling with 2' x 4' opening
- Steel body with baked white enamel steel reflectors
- (Luminous panel and bulbs not included)

529 413/GL240(0-1)

2 Foot x 4 Foot

LIGHTING PANELS

For Suspended Ceilings

Choice of Clear Cracked Ice or Clear Prismatic

2.44 EACH

- Disperse light evenly

100 401/PL-21CSCP(0-20)
125 091/L101-CSCI(0-20)

plaskolite, Inc



MASONITE

4' x 8' x ¼"

PECAN PANELING

8.88

- Durable, easy to care for paneling with the warm mellow look of pecan
- Lovely background for any room

106 012/290PECN-LGT(1-50)
106 030/291PECN-DRK(1-50)

HWI

11 Ounce

PANEL ADHESIVE

88¢

- Versatile, use for paneling, remodeling or repair maintence jobs
- Strong bond to many materials

268 203/HWI-11OZ(1-24)

MASONITE

4' x 8' x ¼"

BARNSTABLE PANELING

12.88

- Re-do an old room or do-up a new one; can be applied over existing walls or stud walls
- Man-made finish on hardboard; easily maintained

100 562/870WETHED-WHT (1-25)



4' x 8' x 1/4"

VISTA PANELING

6.88

- Has the look of real wood, the convenience of hardboard paneling
- Transforms dull walls to warm, rich looking
- Tough alkyd urea topcoat finish is easily maintained

100 759/4X8¼OK(0-50)

4' x 8' x 5/32"

GATEHOUSE PANELING

10.97

- Spice up humdrum walls with Gatehouse paneling; knots, swirls, grainy texture give a real birch look
- 3-ply plywood, simulated woodgrain finish

103 319/4x8-5/32SND(0-50)

4' x 8' x 1/4"

RENAISSANCE PANELING

13.66

- Bring back the elegance of the Renaissance era with this versatile paneling
- Whatever your personal style, casual or traditional, Renaissance paneling will enhance it beautifully

105 291/4x8¼TUSCNY(0-50)

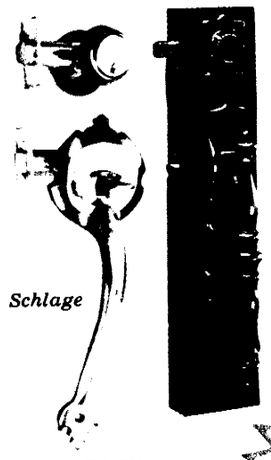

Amerock

The Carriage House Collection™

ENTRY HANDLESET

- Antique English; 15-5/8"H
- 1" throw solid brass deadbolt with hardened steel rollers; wrought steel lock mechanism and strike box

204 790/C-9033-AE(1-5)

YOUR CHOICE **49.97** EACH

ENTRY HANDLESET

- Antique Brass; Georgian knob
- 1" throw deadbolt with hardened steel roller insert & rotating security ring
- Strike frame reinforcer

229 942/F160PV(1-5)



BATH ACCESSORIES

The Carriage House Collection offers you one beautiful design offered in decorative hardware for every room.

The Carriage House Collection™

18" TOWEL BAR
200 883/C-9057-AE 18IN(1-5) **13.77**

OUTLET PLATE
208 974/C9082-AE (1-10) **2.17**

WALL SOAP DISH
200 758/C-9052-AE (1-10) **5.17**

TISSUE HOLDER
212 077/C-9049-AE (1-5) **14.97**

TOWEL RING
200 865/C-90560AE (1-10) **7.57**

SINGLE SWITCH PLATE
208 536/C-9081-AE (1-10) **2.17**

DOUBLE SWITCH PLATE
209 553/C-9084-AE (1-20) **2.87**



Passage LOCKSET

6.27

- For interior doors 1-3/8" to 1-3/4" thick; Bright Brass

216 439/A10083(1-20)



Privacy LOCKSET

7.97

- Outside emergency release
- Interior lock push in turn knob; Bright Brass

216 448/A33083(1-20)



Entry LOCKSET

12.57

- Key-in-knob locking exterior
- Interior turnbutton; Bright Brass

216 466/A530DLB3KA4 (4-20)
216 475/A530DLB3KA2 (2-20)



DEADLOCK

10.77

- Extra security for your door
- 1" deadbolt
- Key outside, knob inside
- Brass lacquered finish

205 156/V-2(1-10)

PURE SILICONE Spray

1.77 5 Ounce

Kellogg's

- Eliminates friction and won't attract dust

576 442/1108(1-24)

"Big View" DOOR VIEWER

Brainerd **5.87**

- Wide 180° one-way view
- Large hole for ease in viewing

212 665/650XC(1-5)

SINGLE CYLINDER DEADLOCK

10.27

- Keyed outside, turn piece inside
- Deadbolt automatically deadlocks when fully extended; 1" throw

216 359/D9470L-3KA2(2-10)

DOUBLE CYLINDER DEADLOCK **14.47**

- Use key on both sides
- Used for doors with windows

216 340/D9370L-3KA2(2-10)



SPRING BUYS AT HWI® The Friendly Ones

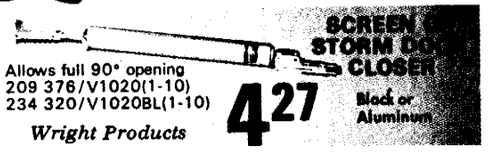

- Allows full 90° opening

209 376/V1020(1-10)
234 320/V1020BL(1-10)

Wright Products

SCREEN OR STORM DOOR CLOSER

4.27 Black or Aluminum

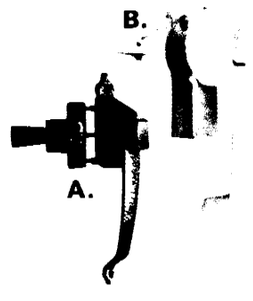

YOUR CHOICE **4.77** EACH

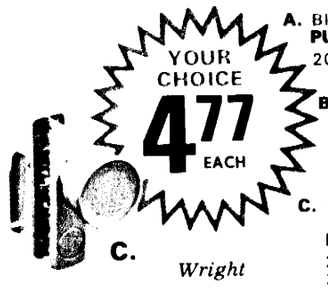

Wright

A. Black Finish **PUSH BUTTON LATCH**
209 562/VC333BL(1-10)

B. Aluminum Finish **PUSH BUTTON LATCH**
229 452/V333(1-10)

C. Black or Aluminum Finish **KNOB LATCH**
208 135/V777(1-10)
231 742/V777BL(1-10)

Yale® PADLOCK

1.97

- Rust resistant case
- 1/4" diameter hardened steel shackle
- Shackle: 11/16" vertical, 5/8" horizontal clearance

233 848/V7112(1-10)

Yale® PADLOCK

2.17

- Rust resistant case
- 1/4" diameter hardened steel shackle
- Shackle: 3/4" vertical, 3/4" horizontal clearance

215 118/V7113(1-10)

8 Inch
PAD PAINTER
2.97

- Adjustable guides for edging and an angled shape for easy cornering
777 582/1628(0-20)

8 Foot x 12 Foot Medium Weight
PLASTIC DROP CLOTH
88¢

- All-purpose medium weight plastic drop cloth
781 443/200(0-24)

BONUS **2.77**

3 Piece
PAN & ROLLER SET
BIG 9" SIZE

- Includes roller and cover; pan with convenient ladder hooks
790 488/HWS9200(0-12)

10 Inch PAINT TRIM GUIDE
47¢

- Protects adjacent areas when painting trim, etc.
772 738/434(0-20)

Warner Mfg.

SHUR-LINE.
3" MINI ROLLER With Tray
77¢

- For areas too small for large rollers
791 815/HR-3G(10-100)

SPATTER-SHIELD
ROLLER WITH COVER
3.44

- Catches spatter and drips in built-in spatter shield
775 049/3650(0-12)

9 Inch
ROLLER COVER
1.37

- For use with flat latex or oil paints
783 101/TC9113(0-12)

Plastic PAINT TRAY LINER
37¢

- 9" disposable liner
788 026/(0-48)

1½ Inch
POLYESTER SASH BRUSH
2.27

- 100% polyester bristles; for any type paint
784 468/TY3215(0-12)

4 Inch
POLYESTER BRUSH
2.97

- 100% polyester tapered bristles
- Use with any paint
784 921/TY5540(0-12)

sunnyside
t.r.p.s.
THE MODERN REPLACEMENT FOR TURPENTINE

t.r.p.s.

QUART **1.44**

GALLON **4.27**

778 251/TRPS Qt(0-12)
778 171/TRPS Gal(0-6)

Plastic PAIL
77¢

- 5 quart paint pail
- Ideal for painting or cleaning up
780 248/503(0-24)

1.44

3¾" x 75' "EASY-MASK"
PAINTING TAPE

- Paper/tape combination on a roll
- Pressure-sensitive back
790 978/683160(12-48)

Daubert Chemical

12 Pound Ready-Mixed
JOINT COMPOUND
4.44

- For treating taped joints of interior wallboard panels
- White; non asbestos
- Also for patching & finishing
264 528/12LB(14)

DURABOND®

DAP
Spackling COMPOUND
Quart **2.44**

- Easy working vinyl paste
- Use for filling cracks and holes
773 817/11925(0-12)

DAP
Glazing COMPOUND
Quart **2.88**

- For use on new or old wood or metal (primed or unprimed)
- Won't dry out, chip or crack
774 718/10645(0-12)

¼ Pound
PLASTIC WOOD
97¢

- Handles like putty; hardens on exposure to the air
- Will hold nails or screws
773 489/8596(12-72)

Boyle-Midway

NORTON
9 Inch x 11 Inch
SANDPAPER
Choice of Fine, Medium or Coarse Grit

97¢ PKG.

- All-purpose paper for wood, metal and plastic
- Fine and medium—5 sheets per package; Coarse--3 sheets per package
335 159/47720-0(0-10)
335 168/47735-3(0-10)
335 177/47750-3(0-10)

Formby's
FURNITURE REFINISHER
7.97 QUART

- Restores original finish
- Use on shellac, lacquer or varnish
- Melts down old finish
788 160/0013(0-6)

Formby's
8 Ounce
TUNG OIL
Choice of Stain or Gloss

2.66

- Restores original finish
- Perfect for antiques
788 561/0066(0-12)
770 017/0069(0-12)

Hand-Rubbed Beauty
DANISH OIL FINISH
Tung Oil Formbys
DANISH OIL FINISH
3.97 QUART

- Penetrates, preserves and protects in one easy step
- Will not chip or peel
- Minimizes warping/swelling
775 370/1609(0-6)

C.H. Tripp

Save on tools during the GREAT ALL-AMERICAN WORKSHOP SALE

16 Ft. Ultralok POWER TAPE
8.44

25 Ft. Ultralok POWER TAPE
9.97

- Epoxy-coated, write-on and wipe off 1" blade
  316 704/Y116LN(1-6)
  316 722/Y125LN(1-6)

GREAT ALL-AMERICAN WORKSHOP SALE

Lufkin

FREE

Hacksaw When You Buy Either the 16 ft. or 25 ft. Rule

GREAT ALL-AMERICAN WORKSHOP SALE

Wiss

FREE

8" Nicholson Mill Bastard File When You Buy This **METAL SNIP**

8.88

- Cuts straight or wide curves left or right; 18-gauge and lighter sheet metal
  316 679/M3RVF(1-6)

VISE-GRIP®

HOME & HOBBY TOOL SET

NEW!

GREAT ALL-AMERICAN WORKSHOP SALE

9.97

- Long nose and 7" curved jaw locking pliers; both with built-in wire cutters
  316 580/213H(1-5)

Petersen Mfg. Co.

GREAT ALL-AMERICAN WORKSHOP SALE

Black & Decker

Buy a 7604 ¾ H.P. **ROUTER**

- Routes, grooves, trims decorates in wood, plastics
- Includes router manual
  315 135/7604(0-1)

42.88

and get FREE

Your choice of a Car Lite, Car Vac or Spark Plug Cleaner from Black & Decker



GREAT ALL-AMERICAN WORKSHOP SALE

S-K DRESSER

Standard or Metric

12 Pc. 3/8" Drive Socket Set or 9 Pc. WRENCH SET

YOUR CHOICE **24.97** SET

- Socket sizes: 3/8" thru 13/16" or 7mm thru 14mm
- Wrench sizes: 1/4", 5/16", 3/8", 7/16" and 1/2" or 7mm thru 15mm
  316 651/4512S(0-1) 316 606/1709S(0-1)
  316 633/4512MS(0-1) 316 599/1809S(0-1)

FREE

S-K Thumb Wheel Ratchet Set With purchase of one of these S-K socket or wrench sets **15.99**

Black & Decker

POWER PACK

GREAT ALL-AMERICAN WORKSHOP SALE

Includes: Drill guide
7-1/4" Circular blade
5 Jig saw blades
3 High speed drill bits

14.22

315 171/78-999(1-10)

Mobil

10W30 or 10W40 **MOTOR OIL**

97¢ QUART

- No need for different winter and summer oil
  570 466/10W30(0-24)
  570 304/10W40(0-24)

Erb Plastics

Dust Guard MASK **1.44**

- Soft, pliable, adjusts to face
- Washable, reusable filter
  338 049/320C(1-12)

REFILLS AVAILABLE

DURO

Naval JELLY **1.77**

- Dissolves rust fast; 8 oz.
- Brush on—wipe off
  345 086/NJ-1(1-12)

K Kidde



12.44

Fire Away 110 FIRE EXTINGUISHER

- For use on all common fires
- Discharge range and time: 13 ft., approx. 10 seconds
- UL rated 1-A; 10 B-C
  354 011/110(1-6)

GOTT® DRAIN TAINER

5.77

- Molded of heavy-gauge polyethylene
- Includes screw-on cap and drain plug
  572 785/1104(1-4)



Lies flat under engine for easy draining

9 Drawer **CABINET**

4.97



- Sturdy plastic frame
- Handy storage for hardware, hobby material, odds and ends
- 9¾"W x 5"H x 6¾"L
  306 877/10-109(1-6)

Early Spring Specials

HWI
The Friendly Ones.

HWI BONUS 1.44 EACH

AMES

Chrome Plated HAND TOOLS

Choice of
- CULTIVATOR
- TRANSPLANTING TROWEL
- HAND TROWEL
- LAWN WEEDER

700 236/19819-AC3(0-12)
700 218/19808-ATT(0-12)
700 209/19804-AT(0-12)
700 272/19824ALW(0-12)

HWI BONUS 4.97 EACH

AMES

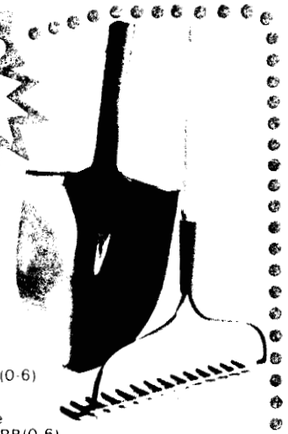

YOUR CHOICE

ROUND POINT SHOVEL
- Long handle for easier digging

700 539/15613-473(0-6)

BOW RAKE
- Sturdy, 54" ash handle

701 930/18826-S14RB(0-6)

AMES
Teflon-S Coated LOPPING SHEARS
8.88

- Teflon-S blades make a clean, crisp cut
- Easy-to-grip, contoured ash handle

708 933/23021-LS22(0-5)

AMES
GARDEN HOE
4.97

- Good quality hoe with 48" handle
- Durable steel blade

701 823/18485-S6½(0-6)

AMES
Teflon-S Coated HEDGE SHEARS
9.88

- Teflon-S finish resists rust
- Notched, serrated blade for crisp, clean cut

708 746/23011-HS11(0-5)

AMES
GRASS SHEARS
6.97

- Forged steel blades
- Rubber handle grips

708 700/23062-2(0-10)

HWI BONUS 4.88

DISSTON
STEEL TINES!

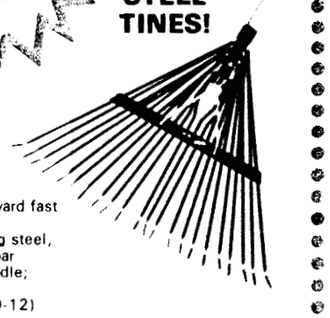

22 Tine
LAWN RAKE
- Big sweep cleans yard fast
- Spring brace back
- Oil tempered spring steel, heavy-duty space bar
- 48" hardwood handle; bolted to back

743 627/D22S(0-12)

Teflon-S Coated 8 INCH PRUNER

AMES
5.97

- Variable latch to fit small hands too

744 412/23039-PS39(0-10)

HWI
8" By-Pass PRUNER
7.44

- Forged steel
- Vinyl hand grips

740 648/HWI(5-40)

Sandvik
3.97
21" BOW SAW
- Cuts through green or wet wood with no binding
- Protective blade sheath

328 907/331X21(0-10)

Salem Forge

2½ lb.
GARDEN CUTTER 9.88
- Lightweight mattock for gardening
- 34" long handle

328 114/27025(1-4)

AMES
GARDEN SPADE
10.97

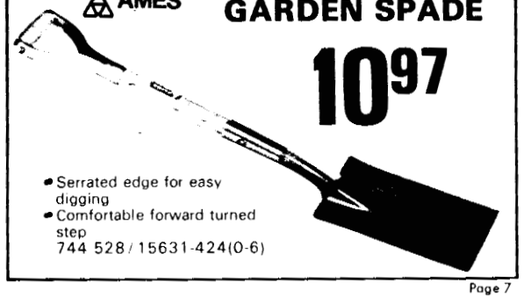

- Serrated edge for easy digging
- Comfortable forward turned step

744 528/15631-424(0-6)

NOTICE REGARGING POSSIBLE CHANGES IN AVAILABILITY OF ADVERTISED GOODS AND IN QUOTED PRICES

Because this piece is not prepared by this retail dealer, but by our wholesaler (HWI), which has warehouses at Fort Wayne, Indiana; Cape Girardeau, Missouri; Dixon, Illinois; Medina, Ohio and Waco, Texas and because this piece is prepared several months in advance of the actual sale period, all items advertised may not be immediately available on demand at our store, due either to sales above reasonable demands, or other circumstances beyond this retailer's control. Therefore, this store will gladly issue a "raincheck" for any advertised item not available on demand, which will be good for purchase of the particular item at the advertised price, when additional inventories of the item are received. Due to unforeseen circumstances certain items may not be available at all, or a substitution will be suggested. This store and the HWI warehouses endeavor to avoid any such changes whenever possible, but sometimes we have no control over manufacturers and their problems.

All the prices stated are HWI suggested. Each HWI store sets its own prices. The prices quoted herein are subject to change due to possible printing errors or circumstances unforeseeable at the time of printing.

We reserve the right to limit quantities. Early shoppers will find the best selection.

JACK-POST CORPORATION

Adjustable BASKETBALL POLE

54.97

- Adjustable shooting height
- Adjusts from 4 ft. to 10 ft.
- 4" square heavy gauge arm
- Rust-resistant prime coat

825 600/PP44(0-1)



Snabill

BACKBOARD AND GOAL

29.88

- 36" x 48" x 5/8" exterior treated board; NBA official 1/2" goal with 12 ty-less net holders and all-weather net

802 867/8964(0-1)

Snabill

Red, White & Blue

BASKETBALL NET

1.97

- All-weather poly net
- 12-loop, corset style

825 575/8850(1-12)

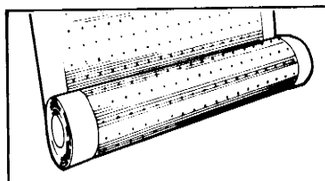

27" Wide Clear VINYL RUNNER

99¢ PER LINEAL FOOT

- Long life protection for your carpet
- Transparent; stays in place
- Sponges clean, quickly/easily

264 644/315000(0-1)

Intervinyls, Inc.

Floating

LANTERN

1.99

- One-piece poly case
- Waterproof switch
- Uses 6 volt battery (battery not included)

837 946/L295B(1-12)

POLY-TECH 4 Mil. 10' x 25'

PLASTIC SHEETING

CLEAR OR BLACK

4.47 Per Roll

- Tough polyethylene sheeting for hundreds of uses

107 654/MS730C(0-12)
107 645/MS731B(0-12)

GNO

BONUS 1.88

EVEREADY

6 Volt Heavy Duty LANTERN BATTERY

- For value and proven performance

813 784/1209(0-12)

CLIP COUPON

EVEREADY

YOUR CHOICE Heavy Duty "C" or "D" Size BATTERY 2-PACK

WITH COUPON **66¢**

LIMIT ONE COUPON PER CUSTOMER

Additional or without coupon ..... 77¢

COUPON

822 131/1235-2C(24-96)
822 122/1250-2D(24-96)

GNO

GNO

BONUS

Critzas Industries

HAND CLEANER

88¢ 14 OZ.

Goop

- Use to remove paint/tar/grease and adhesives

574 738/12(0-12)

Aluminum

JELLY

1.77

- Cleans and brightens aluminum
- Ideal for storm windows, doors, boats; 8 oz.

348 877/AJ-1(1-12)

All Prices On This Sale Are Void After April 18, 1981

CROFT-CLARA

LUMBER INC

PHONE 872-2141 CASS CITY MICH

© HWI
Mr. Friendly

'81 ES/L 8